



South Eastern Freeway Pavement Rehabilitation – Crafers West to Crafers

Night works, weekend works and changed traffic conditions

The next stage of pavement work (stage 6) on the South Eastern Freeway, between Crafers West and the Crafers Interchange, is due to commence in late August 2021, and will take approximately four weeks to complete, weather permitting.

Temporary Traffic Crossover Construction

To prepare for the next stage of pavement works, temporary traffic crossover points will be constructed in the freeway median, just west of Measday Bridge (Crossover 4) and just east of the Crafers Interchange (Crossover 5).

These works will occur from **Sunday, 22 August 2021, for approximately one week.**

To minimise the impact to road users, **the majority of works will be undertaken at night from Sunday to Friday** at the following times:

- 7pm – 6am, Monday to Friday;
- 7pm Friday – 8am Saturday; and
- 6pm Sunday – 6am Monday.

Planned traffic changes

To safely undertake these works, the following traffic arrangements will be in place:

Travel in both directions during night works	<ul style="list-style-type: none"> • during night works traffic will be restricted to 40km/h adjacent the work zones. Outside of the work zones, speeds will be unaffected
Citybound travel during the day	<ul style="list-style-type: none"> • during the day a single citybound lane closure will be in place through the work zone and speed restrictions of 60km/h will be in place
Outbound travel during the day	<ul style="list-style-type: none"> • during the day speed restrictions of 40km/h will be in place for outbound traffic through the work zone.

Please refer to the following maps over the page for more information:

- *MAP 1 Temporary Traffic Crossover Construction: Night works traffic restrictions*
- *MAP 2 'Temporary Traffic Crossover Construction: Daytime traffic restrictions' plans overleaf.*

dit.sa.gov.au

Follow us on:



Australian Government

BUILDING OUR FUTURE



Government
of South Australia



**BUILDING
WHAT MATTERS**

Stage 6 Pavement Works

Stage 6 pavement night works will be undertaken from **late August 2021, for approximately four weeks**, weather permitting. Work will be carried out on the outbound lanes of the freeway, from Crafers West to just east of the Crafers Interchange.

To minimise the impact to road users, **the majority of the works will be undertaken at night from Sunday to Friday** at the following times:

- 7pm – 6am, Monday to Friday;
- 7pm Friday – 8am Saturday; and
- 6pm Sunday – 6am Monday.

In addition, works will occur continuously over a weekend occupation, from **7pm Friday, 10 September until 6am Monday, 13 September 2021**, weather permitting. During this time work will be completed during the day and night.

In the event of unfavourable conditions, works will be undertaken on the following weekend, commencing Friday, 17 September 2021.

Planned traffic changes

To safely undertake these works, the following traffic arrangements will be in place:

Outbound and citybound lanes from just west of Measday Bridge to just east of the Crafers Interchange	<ul style="list-style-type: none">• the outbound lanes will be temporarily closed during night works and the weekend occupation.• Vehicles will be directed onto the opposite side of the freeway to travel outbound; and• one lane of traffic will operate in the outbound direction and two lanes will operate in the citybound direction.
Mount Barker Road outbound on-ramp at Crafers West	<ul style="list-style-type: none">• temporarily closed during night works and weekend occupation• vehicles will need to travel west on Mount Barker Road and use the inbound on-ramp at Leawood Gardens to access the freeway and then use the Mount Osmond off-ramp to turn around and travel back in an outbound direction on the freeway.
Outbound Crafers Interchange off-ramp (entry to Crafers) closed	<ul style="list-style-type: none">• temporarily closed during night works and weekend occupation• vehicles will need to continue travelling outbound on the freeway, use the Stirling Interchange and either re-enter the freeway citybound to then use the Crafers Interchange or alternatively, vehicles can turn left at the roundabout onto Pomona Road, then left onto Gould Road, then continue into Crafers via Old Mount Barker Road.
Citybound travel	<ul style="list-style-type: none">• during the night works and weekend occupation speeds for citybound light and heavy vehicles will be restricted to 40km/h from east of the Crafers Interchange to just west of Measday Bridge.• during the day, speeds will be reduced to 60km/hr at Crossover 4 and 5, but will otherwise be unaffected.
Outbound travel	<ul style="list-style-type: none">• during the night works and weekend occupation speeds for outbound light and heavy vehicles will be restricted to 40km/h from just west of Measday Bridge until just east of the Crafers Interchange.• during the day, speeds will be reduced to 60km/h from west of Measday Bridge to just east of the Crafers Interchange.

Please refer to the following maps over the page for more information:

- *MAP 3 Stage 6 Crafers West to Crafers Interchange Night works and weekend occupation traffic restrictions*
- *MAP 4 'Stage 6 Crafers West to Crafers Interchange Daytime traffic restrictions*

Bus stops on the freeway, including the Crafers Interchange stops will not be impacted, however bus patrons and commuters should expect delays.

Heavy vehicles (permit restrictions may apply), including buses, will have access on the freeway throughout the works, with the lower and upper safety ramps available at all times.

Important information for heavy vehicles

From 6am Saturday, 21 August 2021, heavy vehicles greater than 3.4 metres wide will not be permitted to travel in either direction on the South Eastern Freeway between the Glen Osmond Tollgate and the Stirling Interchange without a permit.

Detour is via Murray Bridge via Hindmarsh Road, Maurice Road and Cypress Terrace and then follow Mannum Road towards the Sturt Highway via Randell Road, onto Ridley Road, Angas Valley Road and Halfway House Road, onto the Sturt Highway (and vice versa).

Heavy Vehicle operators may apply for permits to travel with widths greater than 3.4 metres or oversize and over mass requirements. Please contact the National Heavy Vehicle Regulator (NHVR) directly to apply for this permit, website www.nhvr.gov.au

About the project

The Department for Infrastructure and Transport (the Department) is undertaking major pavement rehabilitation works on the South Eastern Freeway between the Glen Osmond Tollgate and the Crafers Interchange. This \$35 million project is jointly funded (80:20) by the Australian and South Australian governments under the South Eastern Freeway Pavement Rehabilitation Stimulus 2.

The works involve removing around 300 millimetres of existing pavement and replacing it with new asphalt. Major asphaltting works such as these were last undertaken on this section of the freeway over 20 years ago. These works will ensure the long term safety and integrity of the freeway for all road users.

The works will be undertaken in stages, with a section of one carriageway (either uphill or downhill) closed at a time and vehicles detoured onto the adjacent carriageway. During this time, one lane of traffic will operate in the uphill direction and two lanes will operate in the downhill direction, on the one carriageway.

Further information

For more information on the project or to register for project updates, please contact the project team via:

- **visit:** www.dit.sa.gov.au/SEFreeway
- **email:** dit.communityrelations@sa.gov.au
- **telephone:** 1300 103 456
- **SitePodium:** stay up to date with the project via the SitePodium app, visit www.dit.sa.gov.au/sefreeway for details on how to download the app.
- **Addinsight:** get real-time traffic alerts whilst you are driving with the Addinsight smartphone app, visit www.addinsight.com.au

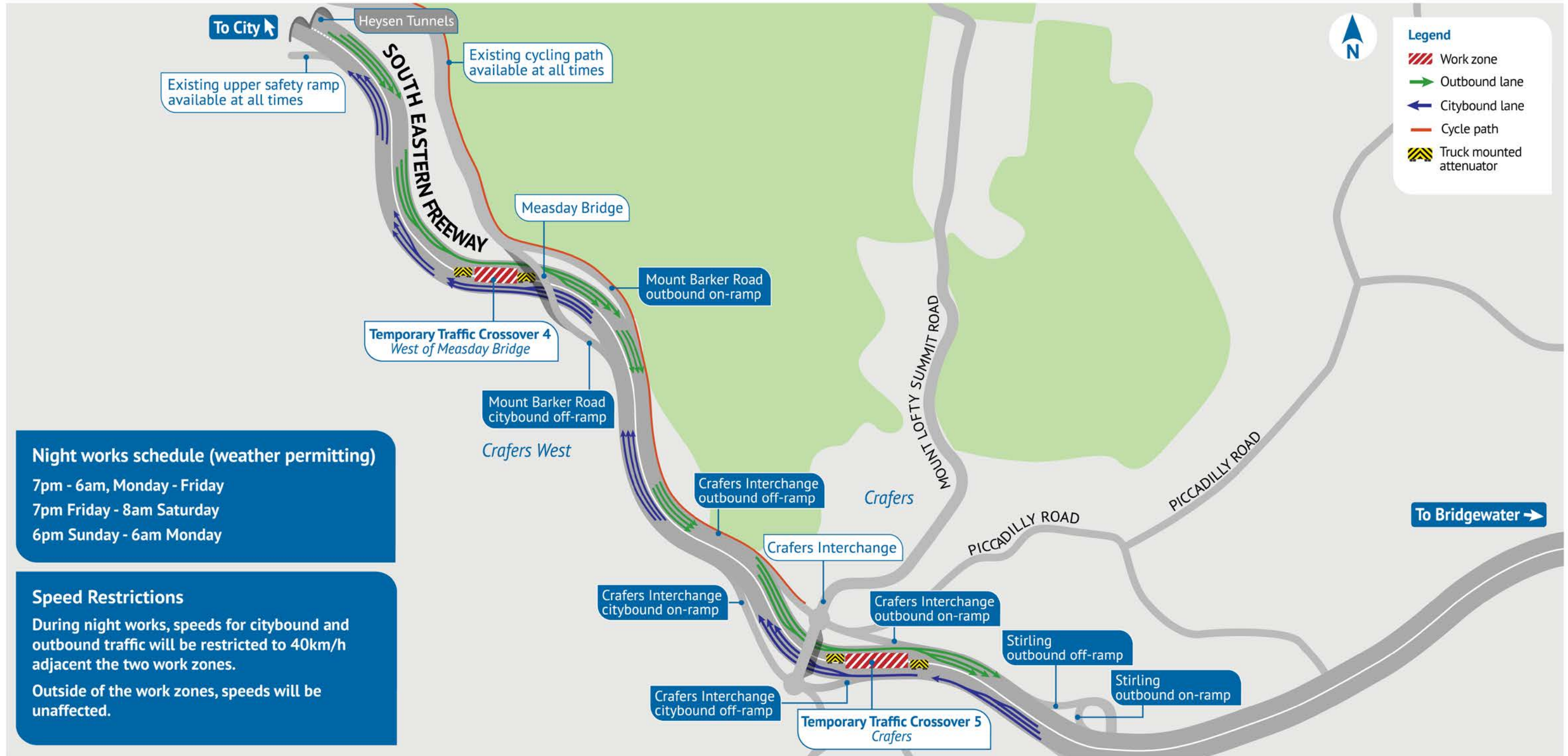
The Department appreciates your patience and cooperation while these important works are undertaken.

Kind Regards

South Eastern Freeway Pavement Rehabilitation Project Team



Map 1: Temporary Traffic Crossover Construction: Night works traffic restrictions
 Late August 2021 (weather permitting)



www.dit.sa.gov.au/SEFreeway

1300 103 456

Follow us on:



Australian Government

BUILDING OUR FUTURE



Government of South Australia

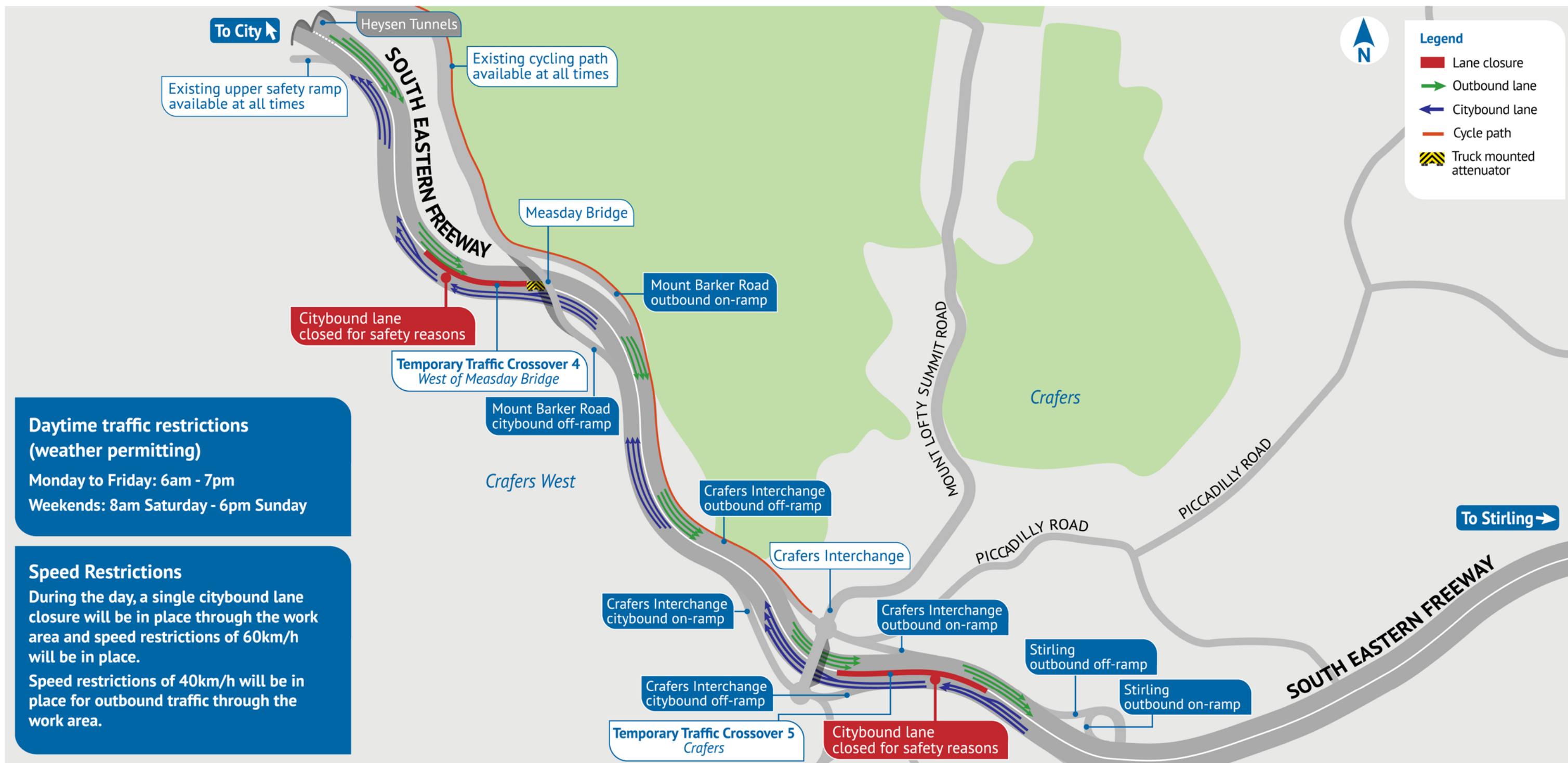


BUILDING WHAT MATTERS



Map 2: Temporary Traffic Crossover Construction: Daytime traffic restrictions

Late August 2021 (weather permitting)



Daytime traffic restrictions (weather permitting)
 Monday to Friday: 6am - 7pm
 Weekends: 8am Saturday - 6pm Sunday

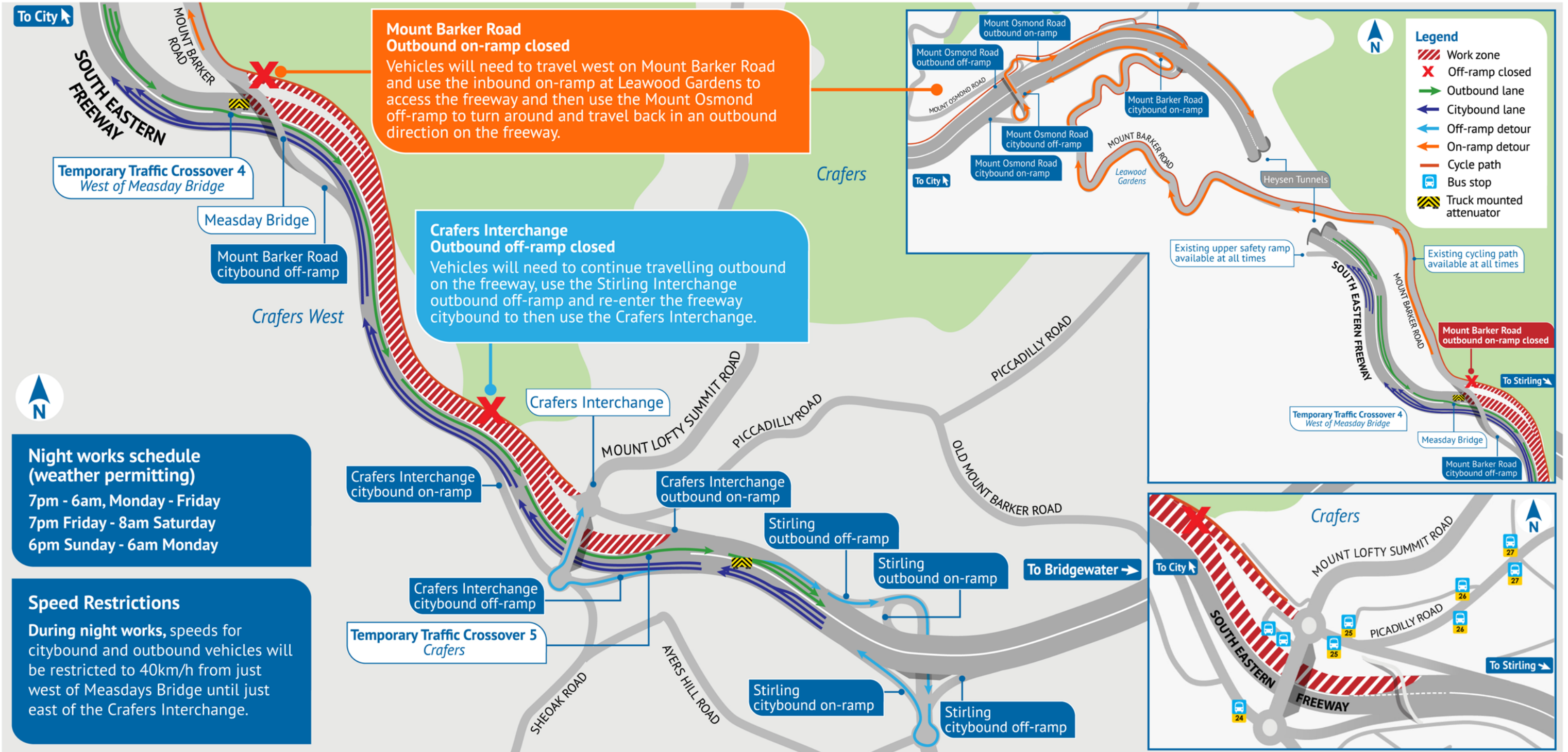
Speed Restrictions
 During the day, a single citybound lane closure will be in place through the work area and speed restrictions of 60km/h will be in place.
 Speed restrictions of 40km/h will be in place for outbound traffic through the work area.



Map 3: Crafers West to Crafers Interchange, outbound lanes

Night works traffic restrictions: Late August – late September 2021 (weather permitting)

Weekend occupation traffic restrictions: 7pm Friday, 10 September - 6am Monday, 13 September



www.dit.sa.gov.au/SEFreeway

1300 103 456

Follow us on:

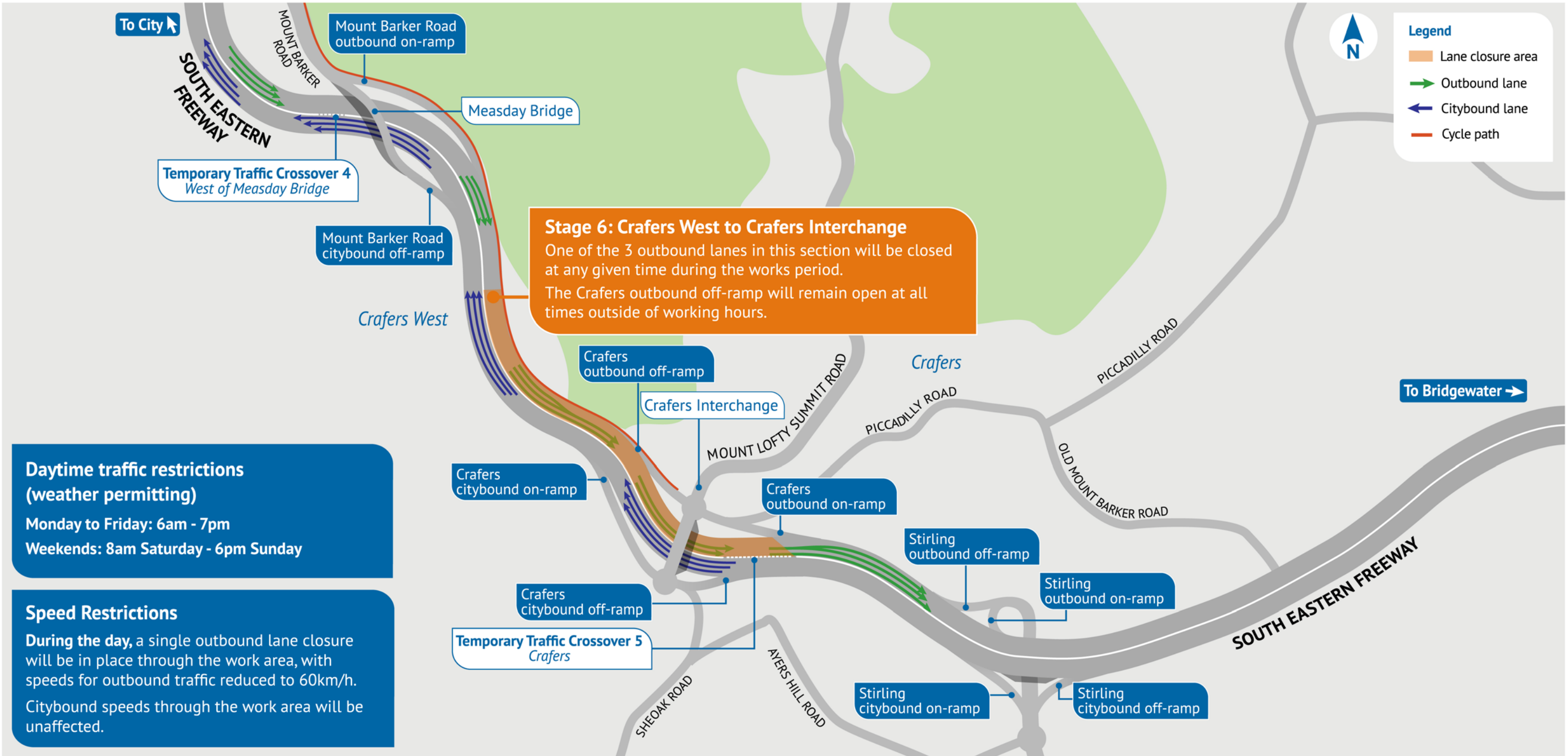


BUILDING OUR FUTURE





Map 4: Crafers West to Crafers Interchange, outbound lanes: Daytime traffic restrictions
 Late August – late September 2021 (weather permitting)



www.dit.sa.gov.au/SEFreeway

1300 103 456

Follow us on:



Australian Government

BUILDING OUR FUTURE



Government of South Australia



BUILDING WHAT MATTERS