






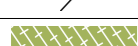


Detail plan - Node 1

Key

- 1 Shared use path
- 2 Beach access
- 3 Existing car park
- 4 Proprietary seat
- 5 Custom seating wall
- 6 Feature sitting rocks
- 7 Trailhead signage
- 8 Wayfinding or interpretive signage opportunity

Legend

-  Concrete path
-  Concrete sand blast pattern TBC
-  Unit paving
-  Concrete banding (opportunity for interpretive text inlay)
-  Cement stabilised sand
-  Proposed fence
-  Existing fence to remain
-  Planting (Small size)

