Adelaide Circuit Redevelopment project

Key work zone map within Adelaide Park Lands

SOUTH AUSTRALIA

Government of South Australia

SA IS BUILDING →

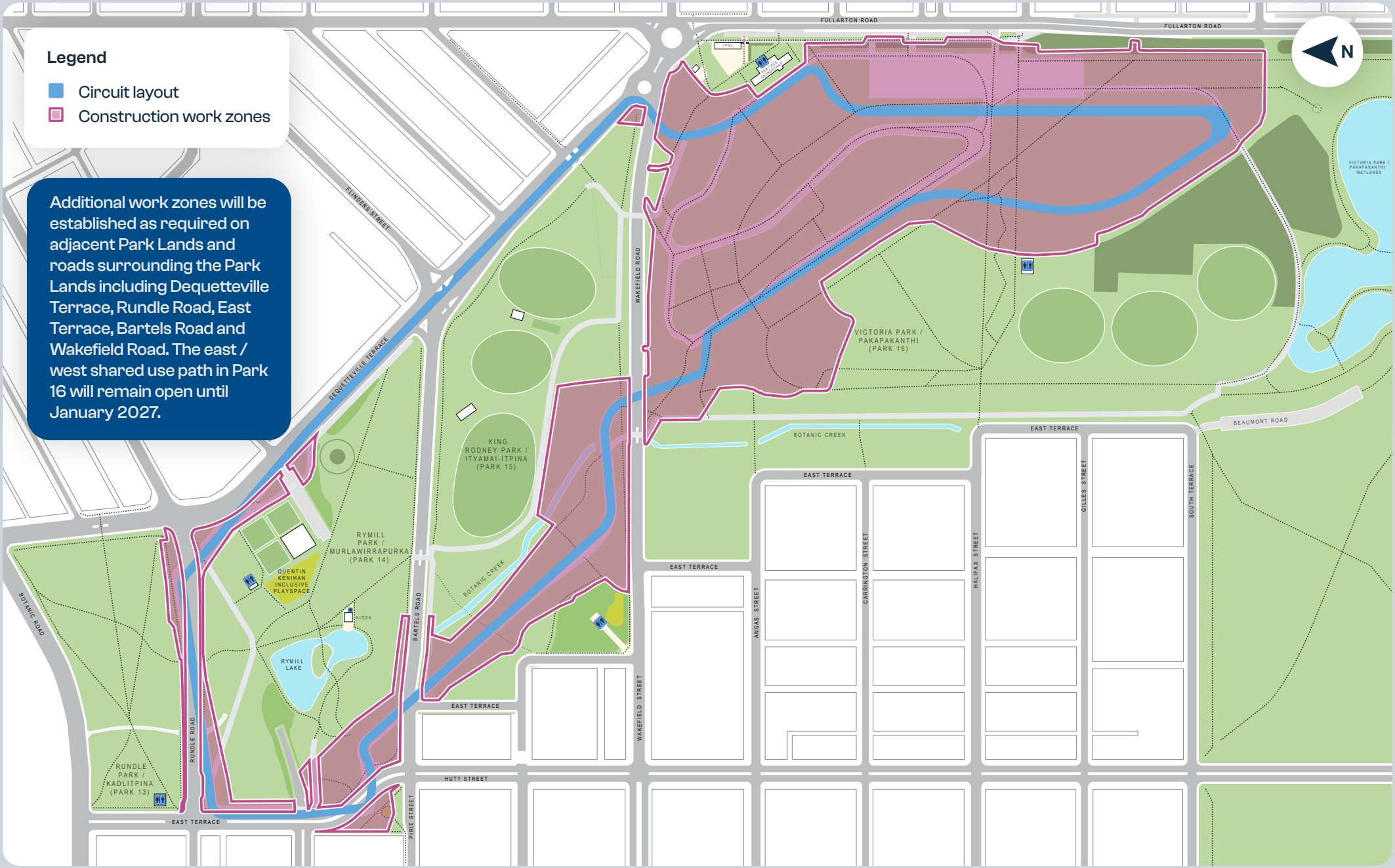

Work zones and timing indicative and subject to change

Adelaide Circuit Redevelopment project

Key work zone map – Victoria Park/Pakapakanthi (Park 16)

SOUTH AUSTRALIA

Government of South Australia

SA IS BUILDING

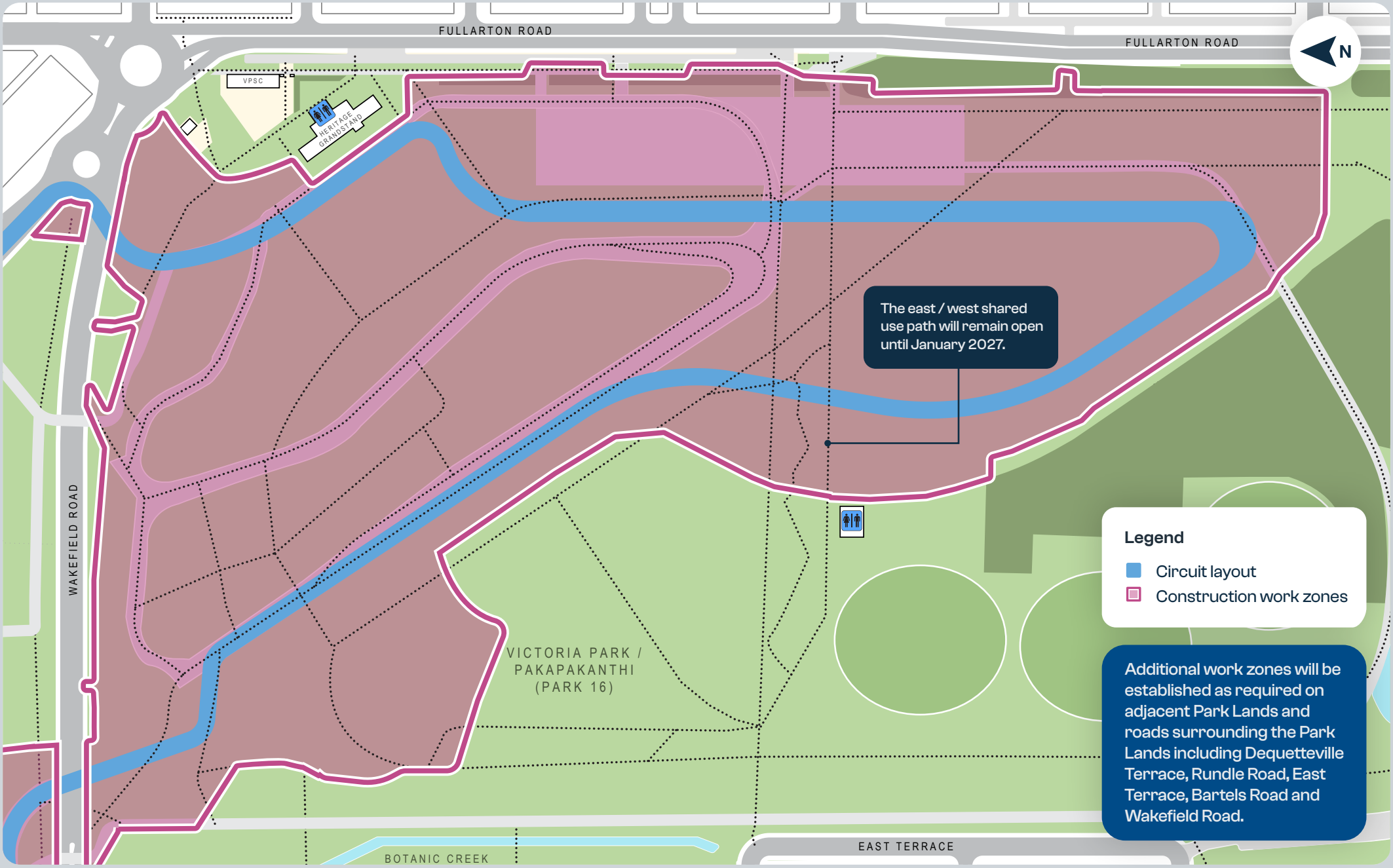

Work zones and timing indicative and subject to change

Adelaide Circuit Redevelopment project

Key work zone map – King Rodney Park/Ityamai-Itpina (Park 15)

SOUTH AUSTRALIA

Government of South Australia

SA IS BUILDING

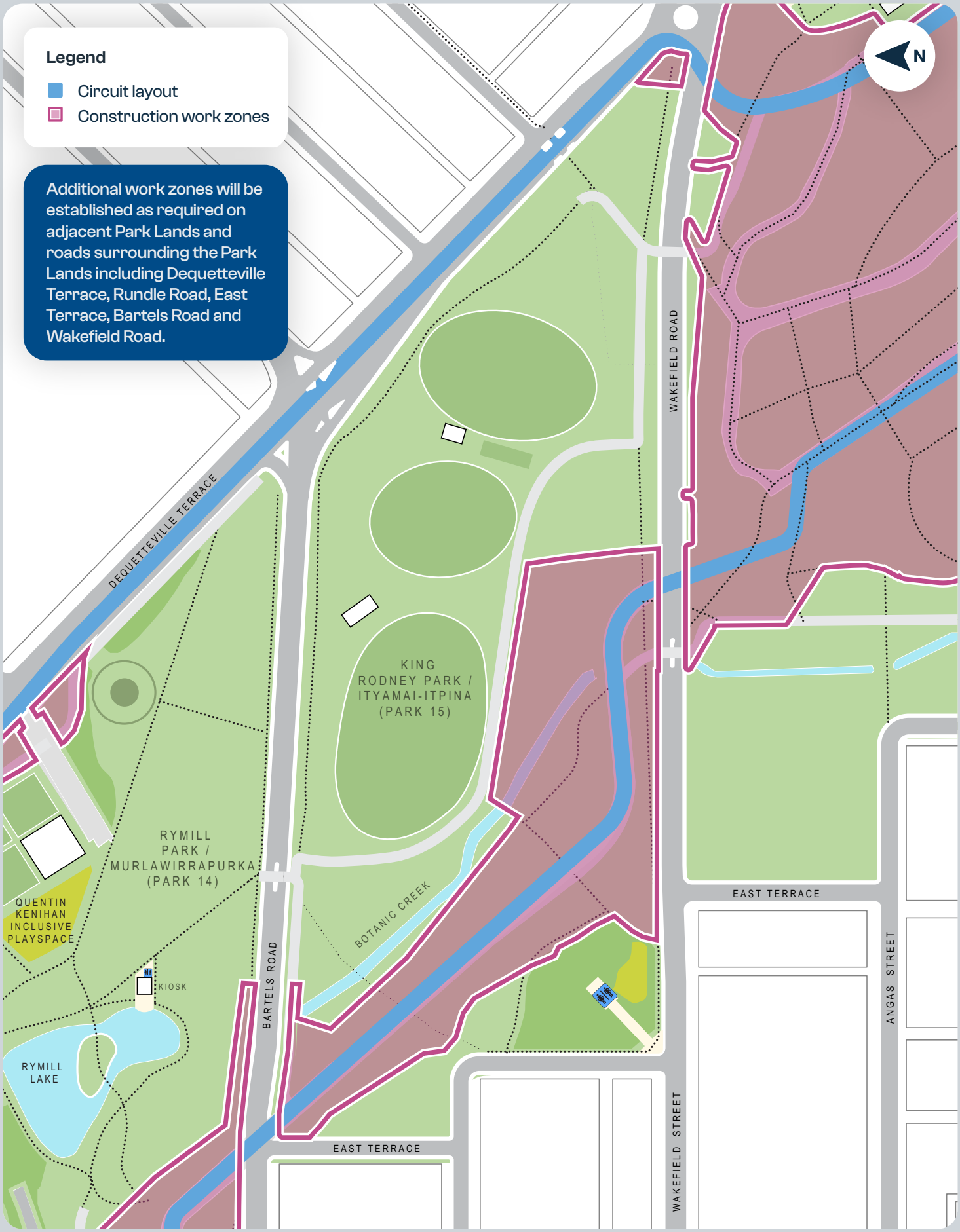

Work zones and timing indicative and subject to change

Adelaide Circuit Redevelopment project

Key work zone map – Rymill Park/Murlawirrapurka (Park 14)

SOUTH AUSTRALIA

Government of South Australia

SA IS BUILDING

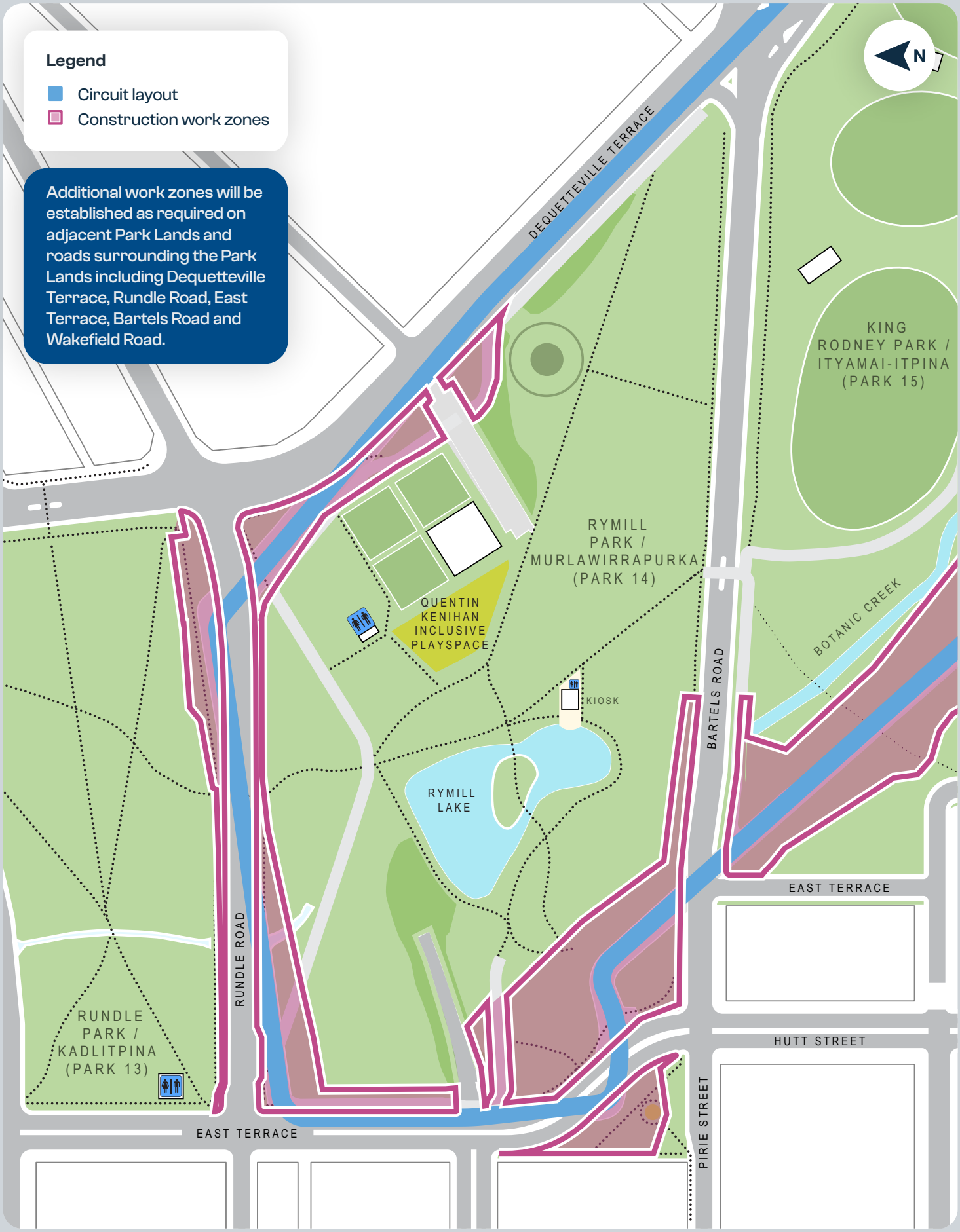

Work zones and timing indicative and subject to change

Adelaide Circuit Redevelopment project

Key work zone map – Rundle Park/Kadlitpina (Park 13)

SOUTH AUSTRALIA

Government of South Australia

SA IS BUILDING →

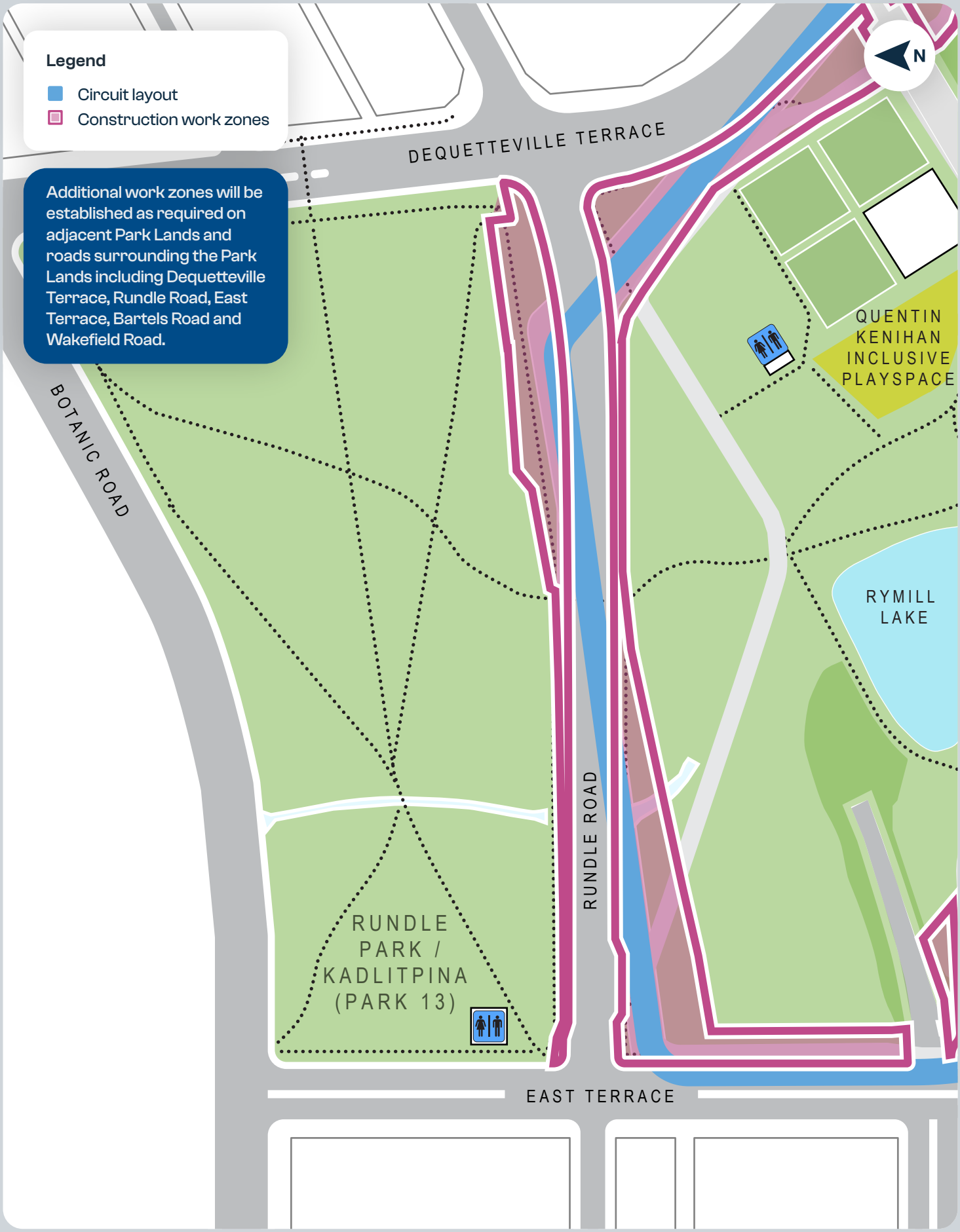

Work zones and timing indicative and subject to change

Adelaide Circuit Redevelopment project

Key work zone map – Victoria Park Social Club

SOUTH AUSTRALIA

Government of South Australia

SA IS BUILDING

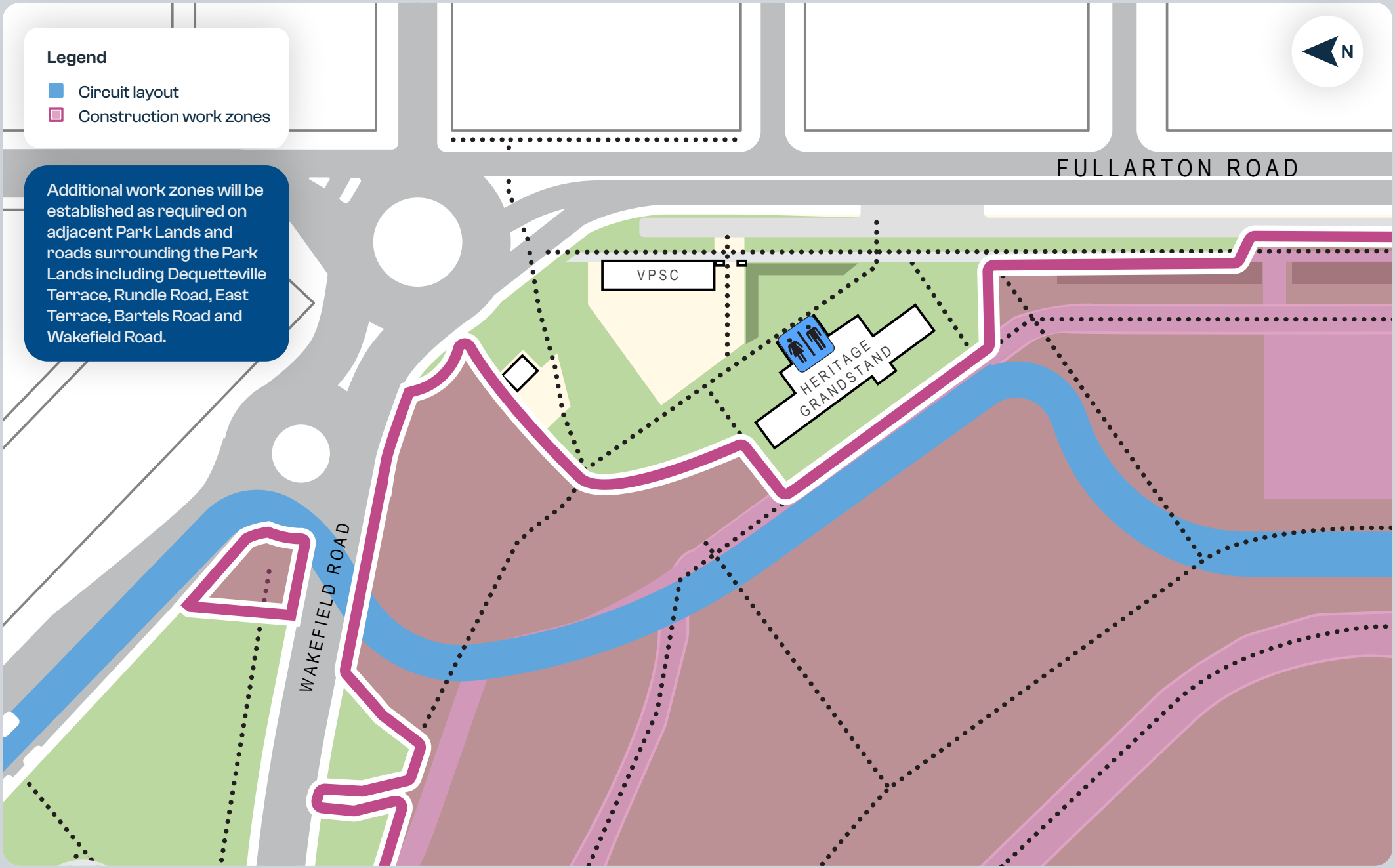

Work zones and timing indicative and subject to change