

Land Not Within a Council Area (Riverland)

Mid Murray

- Commercial
- Community Facilities
- Country Township
- Deferred Urban
- Environmental Constraint
- Industrial
- Miscellaneous
- Primary Production / Mining
- Recreation
- Residential
- Rural Living
- Development Plan
- Zoning
- Policy Area
- Precinct
- Local government boundary
- Cadastre
- Refer to town map
- Coastline / River Murray

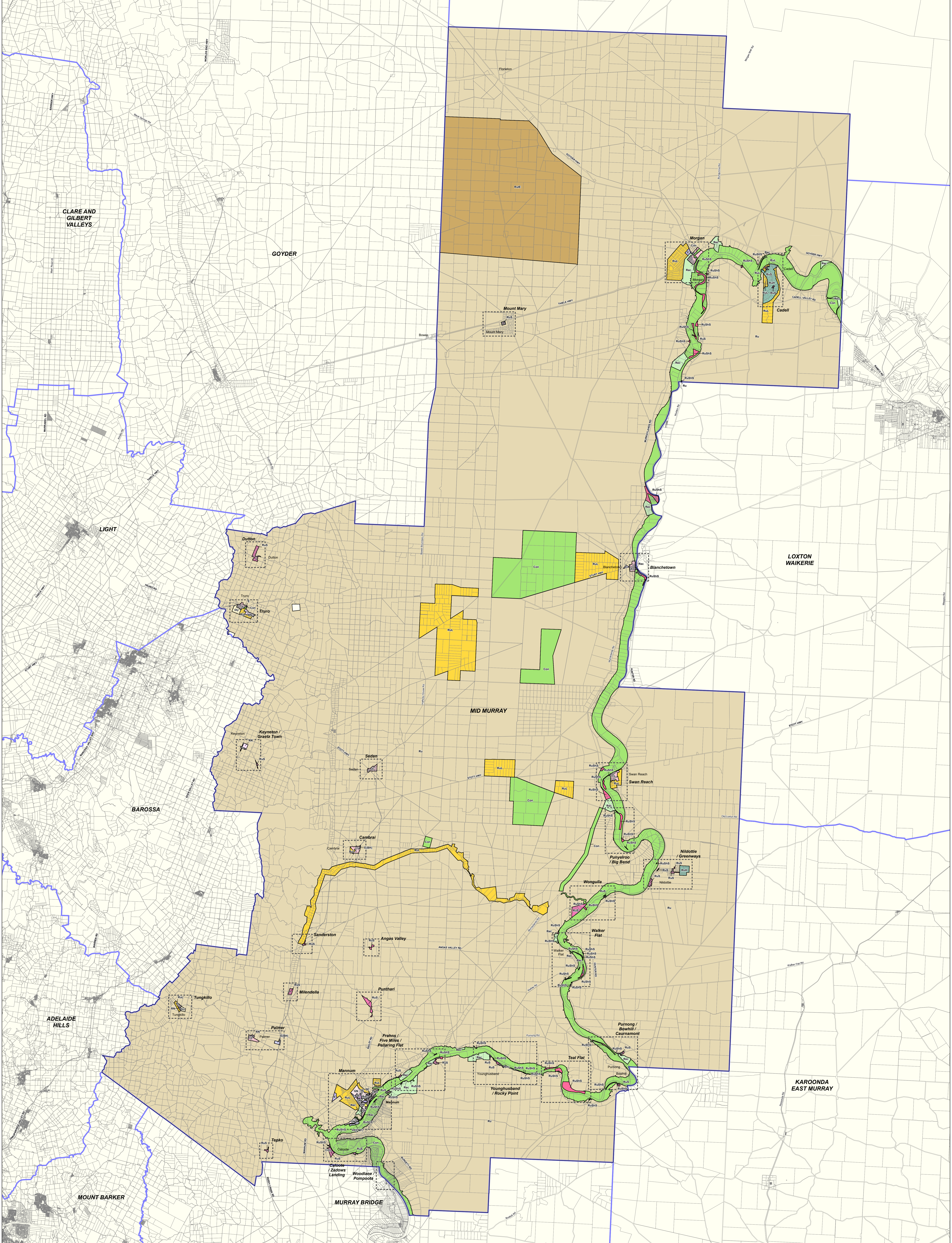
Produced by Department of Planning, Transport and Infrastructure
 Planning Division
 GPO Box 1815 Adelaide SA 5001
 www.sa.gov.au
 Lambert Conformal Conic
 Projection
 Compiled 9 June 2020

© Government of South Australia 2018. No part of this document may be reproduced, stored in a retrieval system, or transmitted in any form, or by any means, without the prior written permission of the publisher, Department of Planning, Transport and Infrastructure.
 While every reasonable effort has been made to ensure that this document is correct at the time of publication, the State of South Australia and its agencies, representatives, employees and contractors disclaim any and all liability to any person in respect to anything or the consequences of anything done or omitted to be done in reliance upon the whole or any part of this document.



Development Plan Map

- | | | | |
|--|--|--|--|
| <ul style="list-style-type: none"> Zoning SH - Bulk Handling C - Commercial Con - Conservation En - Enterprise In - Industry Lin - Light Industry MM(Mar) - Manum (Marina) MN(C) - Manum Neighbourhood Centre PP - Public Purpose R - Residential R(Mar) - Residential (Marina) RC - Residential Character RE - Residential Escarpment RM - River Murray Rec - Recreation Ru - Rural Ru(Arma) - Rural Living (Anna) Ru(Cad) - Rural Living (Cadell) Ru(Cam) - Rural Living (Cambrai) Ru(Ke) - Rural Living (Keyneton) | <ul style="list-style-type: none"> Ru(M) - Rural Living (Mannum) Ru(MN) - Rural Living (Manum North) Ru(Mar) - Rural Living (Marine) Ru(Mo) - Rural Living (Morgan) Ru(Pa) - Rural Living (Palmer) Ru(Ru) - Rural Living (Rudgiers) Ru(SR(SR)) - Rural Living (Swan Reach) Ru(SR) - Rural Living (Swan Reach) Ru(SR(SR)) - Rural Living (Swan Reach Environs) Ru(Ser) - Rural Living (Sanderston) Ru(T) - Rural Living (Truro) Ru(Tu) - Rural Living (Tungillo) S(V) - Settlement (Angas Valley) S(Du) - Settlement (Dutton) S(MM) - Settlement (Mount Mary) S(M) - Settlement (Mannum) S(Pa) - Settlement (Palmer) S(RHC) - Settlement (Rains Head Corner) S(San) - Settlement (Sanderston) S(Te) - Settlement (Tealook) SCa(B) - Service Centre (Blanchetown) | <ul style="list-style-type: none"> SCa(Ke) - Service Centre (Keyneton) SCa(Pa) - Service Centre (Palmer) SCa(Sa) - Service Centre (Sanderston) SCa(Tu) - Service Centre (Tungillo) T(C) - Township (Cambrai) T(D) - Township (Deerod) T(Ma) - Township (Morgan) T(SR) - Township (Swan Reach) T(T) - Township (Truro) T(Ca) - Town Centre Tm - Transport Industry UW(F) - Urban Waterfront (Food Plan) | <ul style="list-style-type: none"> 17 - Shower Heights Policy Area 18 - Policy Area 18 - Rural Living (Tungillo) 19 - Policy Area 19 - Rural Living (Tungillo) 20 - Policy Area 20 - Rural Living (Tungillo) 21 - Policy Area 21 - Rural Living (Truro) 22 - Waterfront Policy Area 25 - Marine Policy Area 26 - Centre Policy Area 27 - Conservation Policy Area 28 - Cadell (Horticulture) Policy Area 3 - Policy Area 3 - Rural Living (Truro) 4 - Policy Area 4 - Rural Living (Truro) 5 - Policy Area 5 - Residential - Floodplain 6 - Policy Area 6 - Town Centre - Floodplain 7 - Conservation Policy Area 8 - Floodplain Policy Area 9 - Recreation and Tourism Policy Area |
|--|--|--|--|



Mid Murray

2019 Code Consultation Map

Produced by Department of Planning, Transport and Infrastructure
 Planning and Land Use Services
 GPO Box 1815 Adelaide SA 5001
 www.sa.gov.au
 Lambert Conformal Conic
 30 September 2019

P&D Code Zones
DRAFT

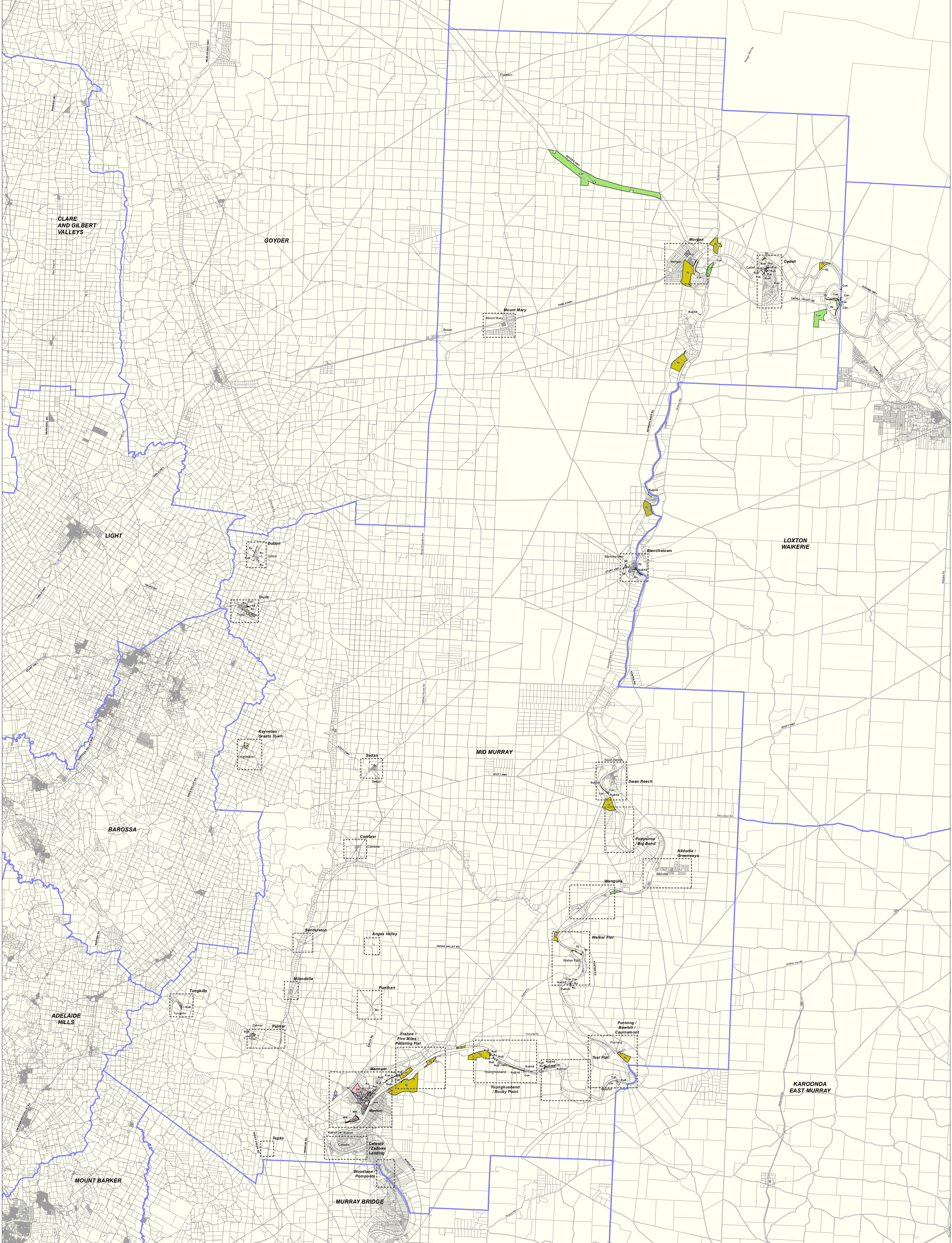
- | | |
|---|---|
| <ul style="list-style-type: none"> Rural Shack Settlement Suburban Neighbourhood Township People & Neighbourhoods - Rural Rural Living Rural Intensive Enterprise Rural Horticulture Rural Intensive Enterprise Conservation Recreation | <ul style="list-style-type: none"> Rural Shack Settlement Suburban Neighbourhood Township People & Neighbourhoods - Rural Rural Living Rural Intensive Enterprise Rural Horticulture Rural Intensive Enterprise Conservation Recreation |
|---|---|

- | | |
|---|---|
| <ul style="list-style-type: none"> Rural Shack Settlement Suburban Neighbourhood Township People & Neighbourhoods - Rural Rural Living Rural Intensive Enterprise Rural Horticulture Rural Intensive Enterprise Conservation Recreation | <ul style="list-style-type: none"> Rural Shack Settlement Suburban Neighbourhood Township People & Neighbourhoods - Rural Rural Living Rural Intensive Enterprise Rural Horticulture Rural Intensive Enterprise Conservation Recreation |
|---|---|

P&D Code Zones Abbreviations
 CFI - Community Facilities
 Con - Conservation
 DU - Deferred Urban
 E - Employment
 EBH - Employment (Bulk Handling)
 GN - General Neighbourhood
 INF(M) - Infrastructure (Ferry and Marina Facilities)
 H - Residential Neighbourhood
 RL - Rural Living
 RLH - Rural Horticulture
 RLIE - Rural Intensive Enterprise
 RL - Rural Living
 RLH - Rural Horticulture
 RLIE - Rural Intensive Enterprise
 RUS - Rural Shack Settlement
 SM - Suburban Neighbourhood
 T - Township
 TMS - Township Main Street



While every reasonable effort has been made to ensure that this document is correct at the time of publication, the State of South Australia and its agencies, instrumentalities, employees and contractors, disclaim any and all liability to any person in respect to anything or the consequences of anything done or omitted to be done in reliance upon the whole or any part of this document.



Mid Murray

2020 Updated Code Consultation Map

Produced by Attorney-General's Department
 Planning and Land Use Services
 GPO Box 1815 Adelaide SA 5001
 www.sa.gov.au
 Lambert Conformal Conic
 4 November 2020

P&D Code Zones
DRAFT

- | | | |
|---------------------------------------|---------------------------------------|-------------------------------------|
| People & Neighbourhoods - Residential | People & Neighbourhoods - Rural | Rural Horticulture |
| Established Neighbourhood | Rural Living | Resilient Communities & Environment |
| Rural Shack Settlement | Rural Neighbourhood | Conservation |
| Suburban Neighbourhood | Productive Economy - Employment | Local government boundary |
| Township | Employment | Cadastral |
| Waterfront Neighbourhood | Strategic Employment | Refer to town map |
| | Tourism Development | |
| | Productive Economy - Primary Industry | |
| | Rural | |

Projection
 Compiled
 © Government of South Australia 2020
 No part of this document may be reproduced, stored in a retrieval system, or transmitted in any form, or by any means, without the prior written permission of the publisher, the Attorney-General's Department.

While every reasonable effort has been made to ensure that this document is correct at the time of publication, the State of South Australia and its agencies, representatives, employees and contractors, disclaim any and all liability to any person in respect to any error or the consequences of anything done or omitted to be done in reliance upon the whole or any part of this document.



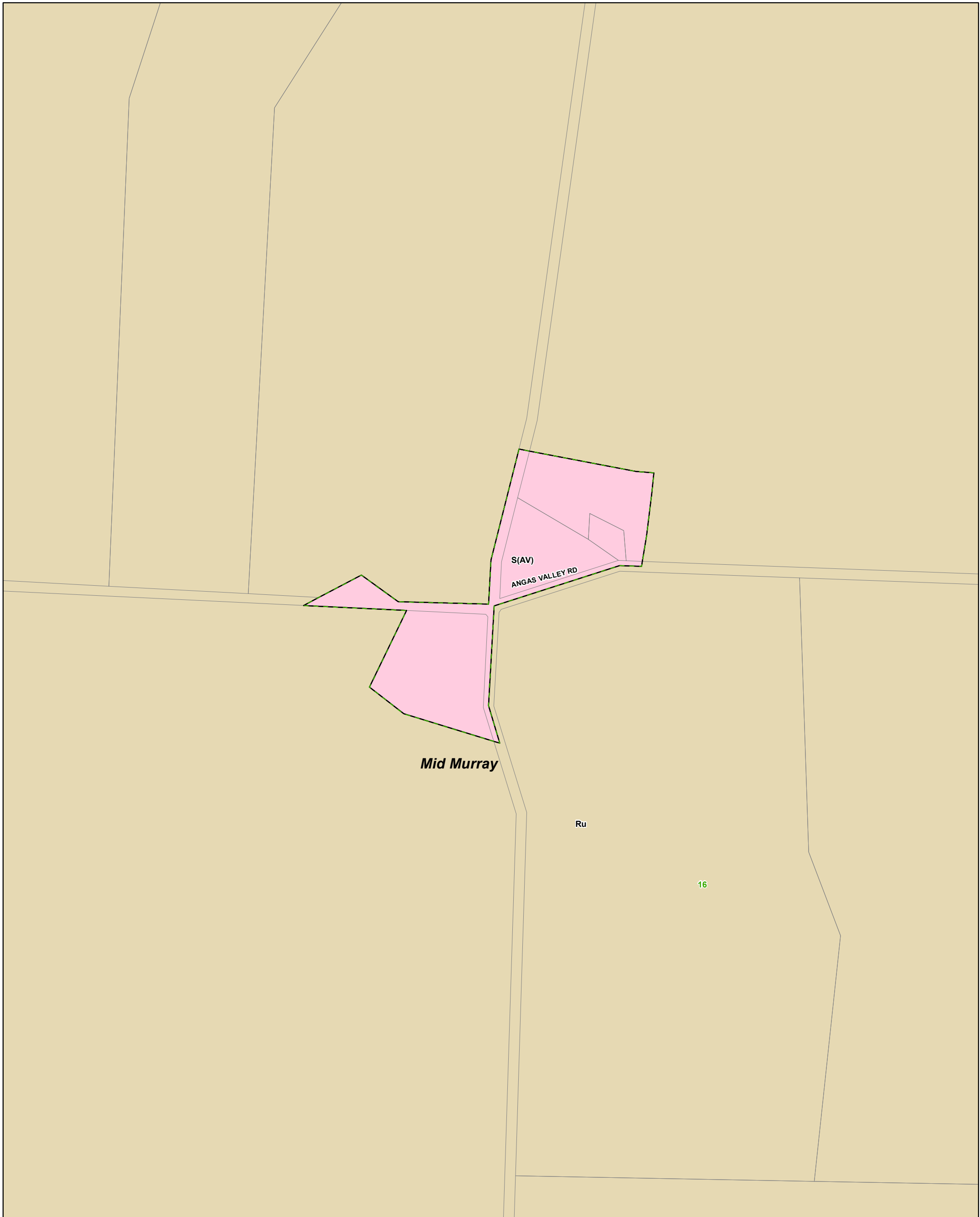
PLN 10 181

Current Development Plan Zone	Current Development Plan Policy Area	Current Development Plan Precinct	Consultation November 2019 Code Proposal	Consultation November 2020 Code Proposal	Planning & Design Code Subzone
Bulk Handling			Employment (Bulk Handling)	Employment (Bulk Handling)	
Commercial			Suburban Employment	Employment	
Conservation			Conservation	Conservation	
Enterprise	Pastoral Policy Area 15		Rural Intensive Enterprise	Rural Intensive Enterprise	
Industry			Employment	Strategic Employment	
Light Industry			Suburban Employment	Employment	
Mannum (Marina)	Centre Policy Area		Infrastructure (Ferry and Marina Facilities)	Infrastructure (Ferry and Marina Facilities)	
Mannum (Marina)	Conservation Policy Area		Conservation	Conservation	
Mannum (Marina)	Marina Policy Area		Infrastructure (Ferry and Marina Facilities)	Infrastructure (Ferry and Marina Facilities)	
Mannum (Marina)			Infrastructure (Ferry and Marina Facilities)	Infrastructure (Ferry and Marina Facilities)	
Mannum Neighbourhood Centre			Township Activity Centre	Township Activity Centre	
Public Purpose			Community Facilities	Community Facilities	
Recreation			Recreation	Recreation	
Residential	Policy Area 5 - Residential - Floodplain		Suburban Neighbourhood	Waterfront Neighbourhood	
Residential			General Neighbourhood	Suburban Neighbourhood	
Residential (Marina)	Waterfront Policy Area 22		General Neighbourhood	Waterfront Neighbourhood	
Residential (Marina)			General Neighbourhood	Suburban Neighbourhood	
Residential Character			Suburban Neighbourhood	Established Neighbourhood	
Residential Escarpment			Suburban Neighbourhood	Suburban Neighbourhood	
River Murray	Cadell (Horticulture) Policy Area	Cadell Basin Area (Horticulture) Precinct	Rural Horticulture	Rural Horticulture	
River Murray	Cadell (Horticulture) Policy Area	Rim Area (Rural Living) Precinct	Rural Living	Rural Living	
River Murray	Cadell (Horticulture) Policy Area	Settlement Precinct	Settlement	Rural Settlement	

Current Development Plan Zone	Current Development Plan Policy Area	Current Development Plan Precinct	Consultation November 2019 Code Proposal	Consultation November 2020 Code Proposal	Planning & Design Code Subzone
River Murray	Conservation Policy Area		Conservation	Conservation	
River Murray	Floodplain Policy Area		Conservation	Conservation	
River Murray	Primary Production Policy Area		Rural	Rural	
River Murray	Recreation and Tourism Policy Area		Recreation	Tourism Development	River Murray Experience
River Murray	River Settlement Policy Area		Rural Settlement	Rural Settlement	
River Murray	Shack Settlement Policy Area		Rural Shack Settlement	Rural Shack Settlement	
River Murray			Conservation	Conservation	
Rural	Hills Policy Area		Rural	Rural	
Rural	Marne Watercourse Policy Area		Rural	Rural	
Rural	Murray Plains Policy Area		Rural	Rural	
Rural	Pastoral Policy Area		Rural	Rural	
Rural	Policy Area 1 - Rural (Greenways)		Rural Horticulture	Rural Horticulture	
Rural Living (Anna)			Rural Living	Rural Living	
Rural Living (Cadell)			Rural Living	Rural Living	
Rural Living (Cambrai)			Rural Living	Rural Living	
Rural Living (Keyneton)			Residential Neighbourhood	Rural Neighbourhood	
Rural Living (Mannum North)	Shearer Heights Policy Area		Rural Living	Rural Living	
Rural Living (Mannum North)			Rural Living	Rural Living	
Rural Living (Mannum)			Rural Living	Rural Living	
Rural Living (Marne)			Rural Living	Rural Living	
Rural Living (Morgan)			Rural Living	Rural Living	
Rural Living (Palmer)			Residential Neighbourhood	Rural Neighbourhood	
Rural Living (Rudigers)			Rural Living	Rural Living	
Rural Living (Sanderston)			Rural Living	Rural Living	
Rural Living (Section 80/83)			Rural Living	Rural Living	

Current Development Plan Zone	Current Development Plan Policy Area	Current Development Plan Precinct	Consultation November 2019 Code Proposal	Consultation November 2020 Code Proposal	Planning & Design Code Subzone
Rural Living (Swan Reach Environs)			Rural Living	Rural Living	
Rural Living (Swan Reach)			Rural Living	Rural Living	
Rural Living (Truro)	Policy Area 21 - Rural Living (Truro)		Rural Living	Rural Living	
Rural Living (Truro)	Policy Area 3 - Rural Living (Truro)		Residential Neighbourhood	Rural Neighbourhood	
Rural Living (Truro)	Policy Area 4 - Rural Living (Truro)		Rural Living	Rural Living	
Rural Living (Tungkillo)	Policy Area 18 - Rural Living (Tungkillo)		Residential Neighbourhood	Rural Neighbourhood	
Rural Living (Tungkillo)	Policy Area 19 - Rural Living (Tungkillo)		Rural Living	Rural Living	
Rural Living (Tungkillo)	Policy Area 20 - Rural Living (Tungkillo)		Rural Living	Rural Living	
Service Centre (Blanchetown)			Township	Township	
Service Centre (Keyneton)			Township	Township	
Service Centre (Palmer)			Township	Township	
Service Centre (Sedan)			Township	Township	
Service Centre (Tungkillo)			Township	Township	
Settlement (Angas Valley)			Rural Settlement	Rural Settlement	
Settlement (Dutton)			Rural Settlement	Rural Settlement	
Settlement (Milendella)			Rural Settlement	Rural Settlement	
Settlement (Mount Mary)			Rural Settlement	Rural Settlement	
Settlement (Punthari)			Rural Settlement	Rural Settlement	
Settlement (Rams Head Corner)			Rural Settlement	Rural Settlement	
Settlement (Sanderston)			Rural Settlement	Rural Settlement	
Settlement (Tepko)			Rural Settlement	Rural Settlement	
Town Centre	Policy Area 6 - Town Centre - Floodplain		Township Main Street	Township Main Street	
Town Centre			Township Main Street	Township Main Street	
Township (Cambrai)			Township	Township	

Current Development Plan Zone	Current Development Plan Policy Area	Current Development Plan Precinct	Consultation November 2019 Code Proposal	Consultation November 2020 Code Proposal	Planning & Design Code Subzone
Township (Deferred)			Deferred Urban	Deferred Urban	
Township (Morgan)			Township	Township	
Township (Swan Reach)			Township	Township	
Township (Truro)			Township	Township	
Transport Industry			Employment	Strategic Employment	
Urban Waterfront (Flood Plain)			Recreation	Recreation	



Angas Valley - Mid Murray

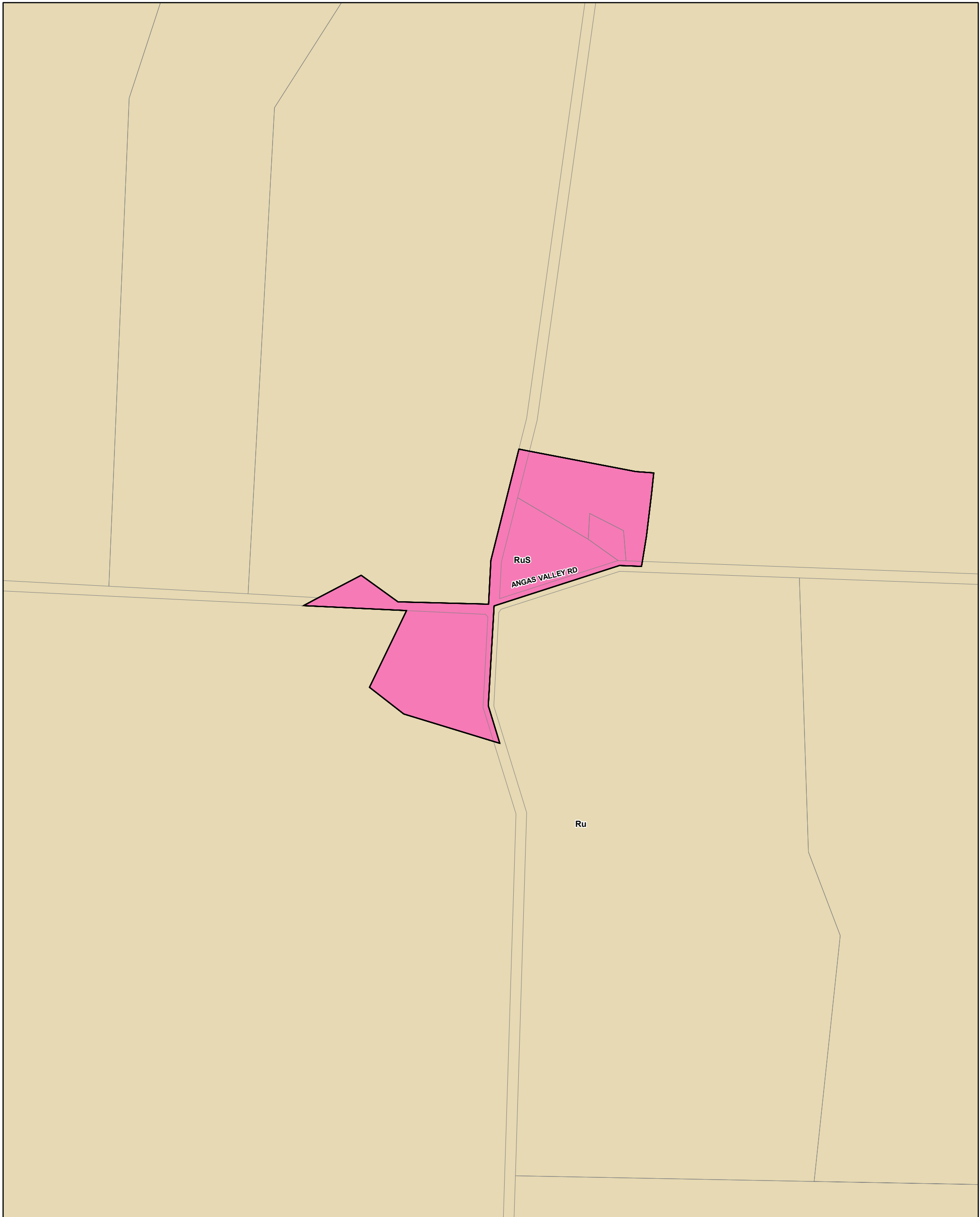
- Country Township
- Primary Production / Mining
- Development Plan
- Zoning
- Policy Area
- Local government boundary
- Cadastre

Development Plan Map

- Zoning**
- Ru - Rural
 - S(AV) - Settlement (Angas Valley)
- Policy Area**
- 16 - Murray Plains Policy Area

0 75 150 225 metres

Map produced - **4 November 2020**
 © Government of South Australia **PLN ID: 5464**



Angas Valley - Mid Murray

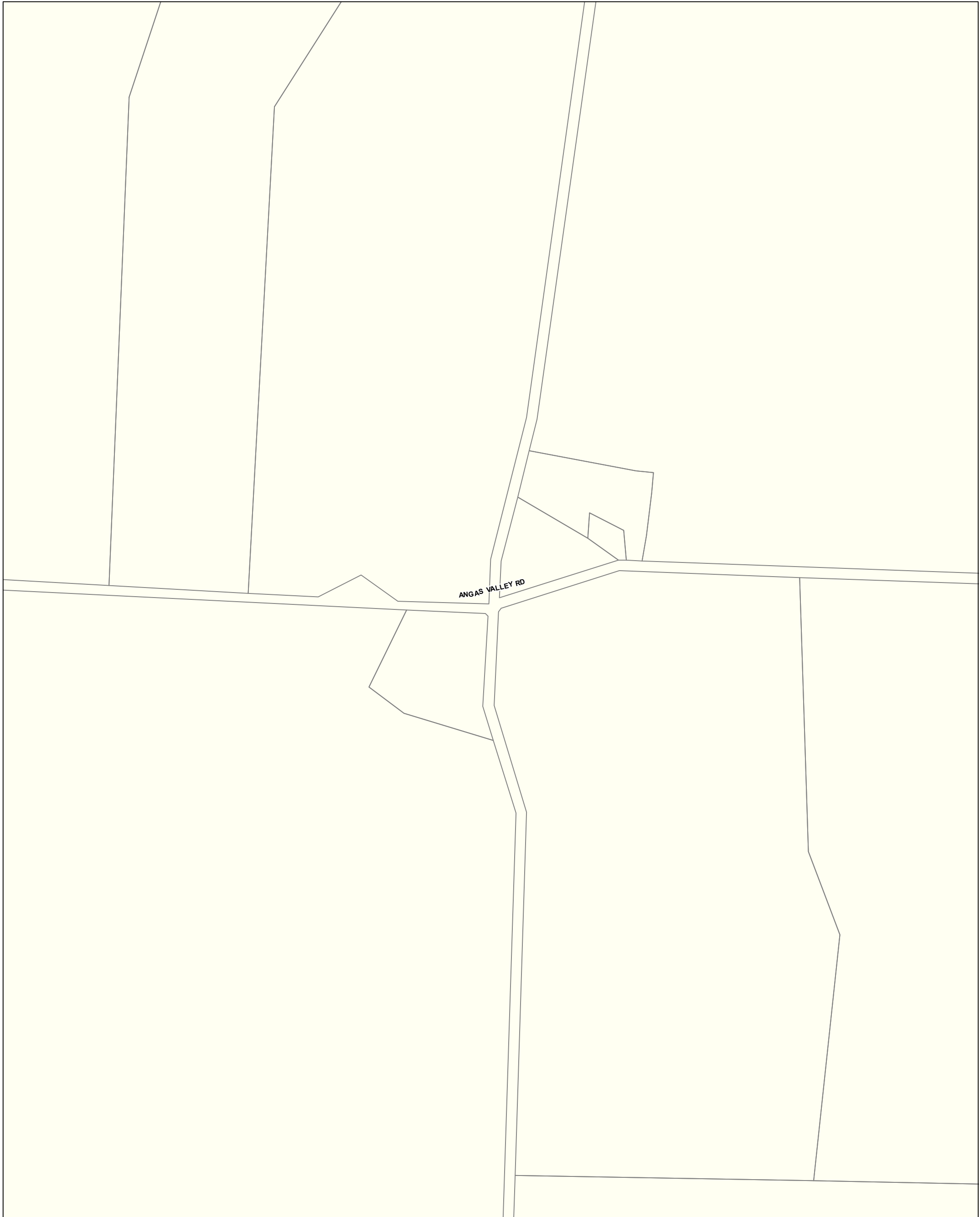
- P&D Code Zones**
- People & Neighbourhoods - Residential**
 - Rural Settlement
 - Productive Economy - Primary Industry**
 - Rural
- Local government boundary
Cadastral

2019 Code Consultation Map



P&D Code Zones Abbreviations
 Ru - Rural
 RuS - Rural Settlement

0 75 150 225 metres


Map produced - **30 September 2019**
 © Government of South Australia **PLN ID: 5813**



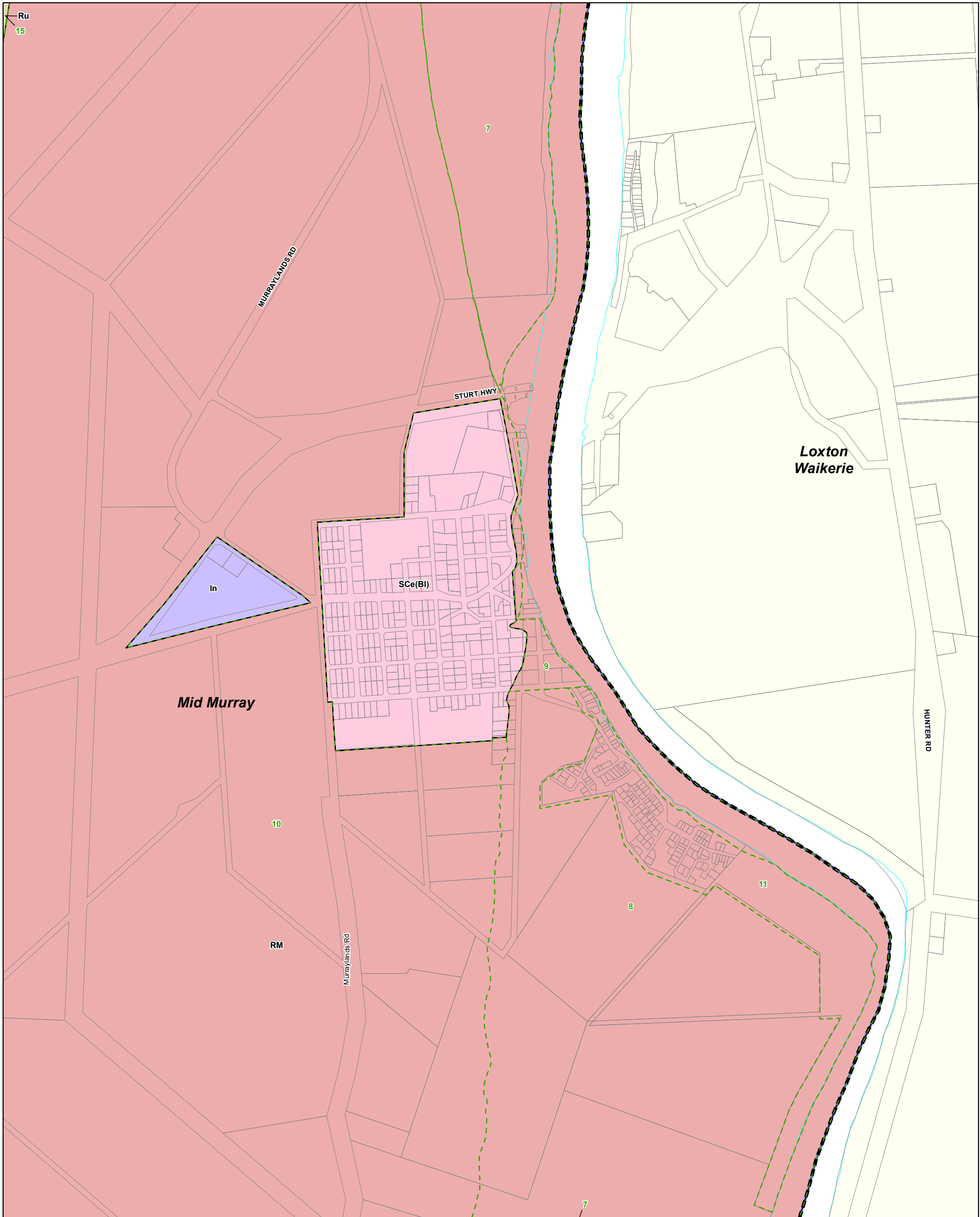
P&D Code Zones - Angas Valley - Mid Murray DRAFT

-  Local government boundary
-  Cadastre

2020 Updated Code Consultation Map



Map produced by AGD Planning and
Land Use Services. Compiled 4 November 2020
© Government of South Australia **PLN ID: 5813**



Blanchetown - Mid Murray

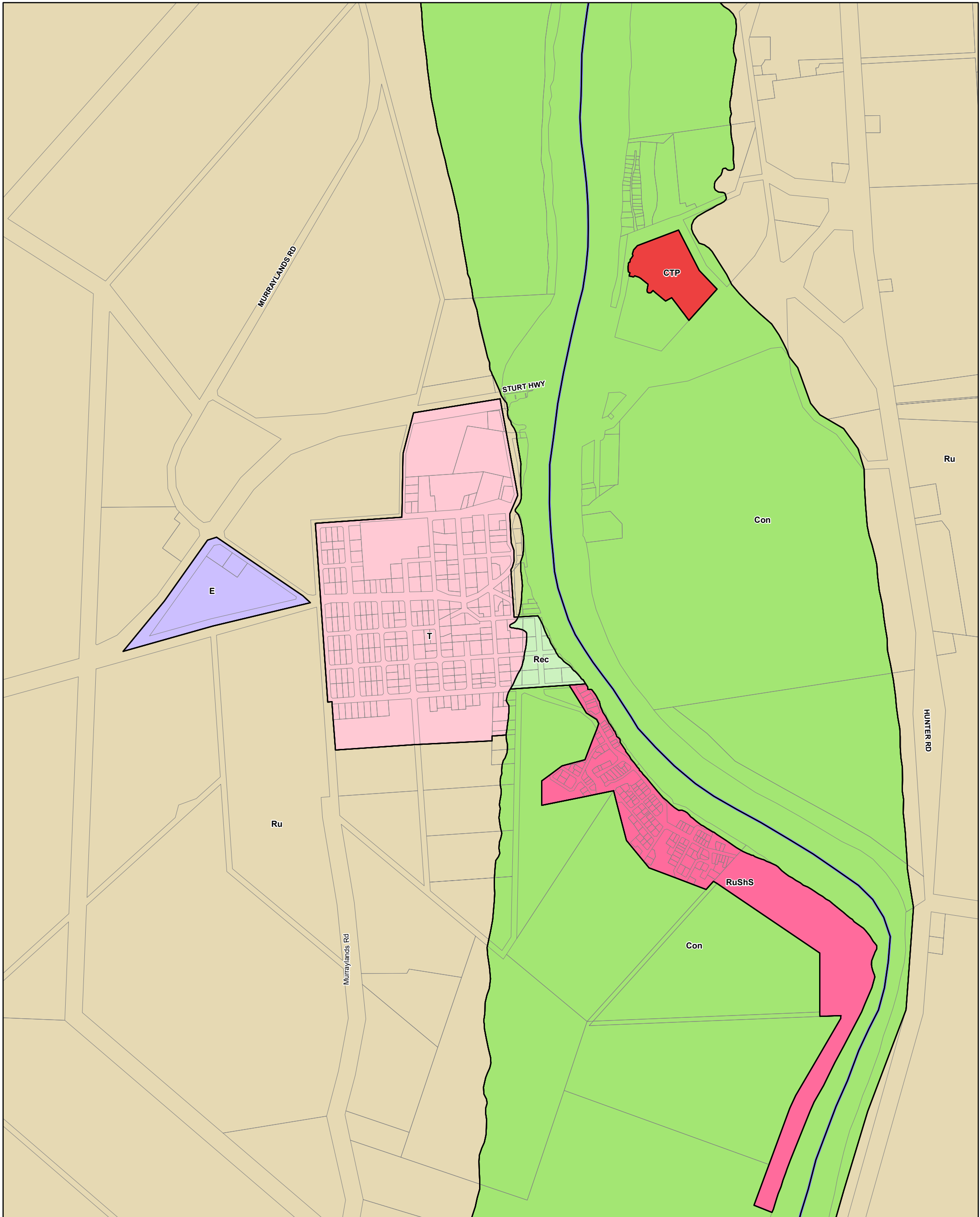
- Country Township
- Industrial
- Miscellaneous
- Primary Production / Mining
- Development Plan
- Zoning
- Policy Area
- Local government boundary
- Cadastre
- Coastline / River Murray

Development Plan Map

0 140 280 420 metres

Map produced - 4 November 2020
 © Government of South Australia PLN ID: 5464

- Zoning**
- In - Industry
 - RM - River Murray
 - Ru - Rural
 - SCe(BI) - Service Centre (Blanchetown)
- Policy Area**
- 10 - Primary Production Policy Area
 - 11 - Shack Settlement Policy Area
 - 15 - Pastoral Policy Area
 - 7 - Conservation Policy Area
 - 8 - Floodplain Policy Area
 - 9 - Recreation and Tourism Policy Area




Blanchetown - Mid Murray

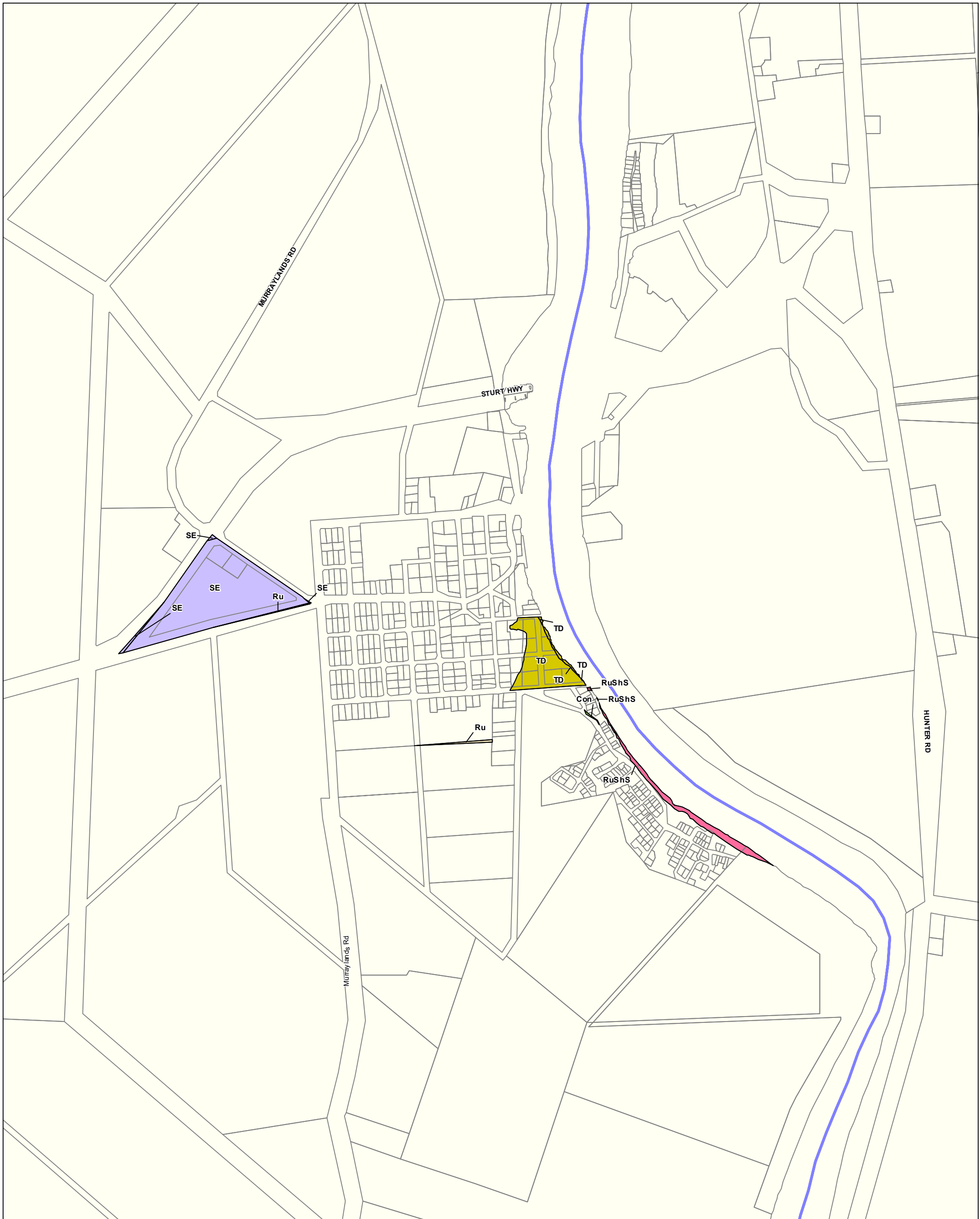
- | | |
|--|--|
| P&D Code Zones | Resilient Communities & Environment |
| People & Neighbourhoods - Residential | Conservation |
| Caravan and Tourist Park | Recreation |
| Rural Shack Settlement | Local government boundary |
| Township | Cadastre |
| Productive Economy - Employment | |
| Employment | |
| Productive Economy - Primary Industry | |
| Rural | |

2019 Code Consultation Map

- P&D Code Zones Abbreviations**
- CTP - Caravan and Tourist Park
 - Con - Conservation
 - E - Employment
 - Rec - Recreation
 - Ru - Rural
 - RuShS - Rural Shack Settlement
 - T - Township



Map produced - **30 September 2019**
 © Government of South Australia **PLN ID: 5813**



P&D Code Zones - Blanchetown - Mid Murray **DRAFT**

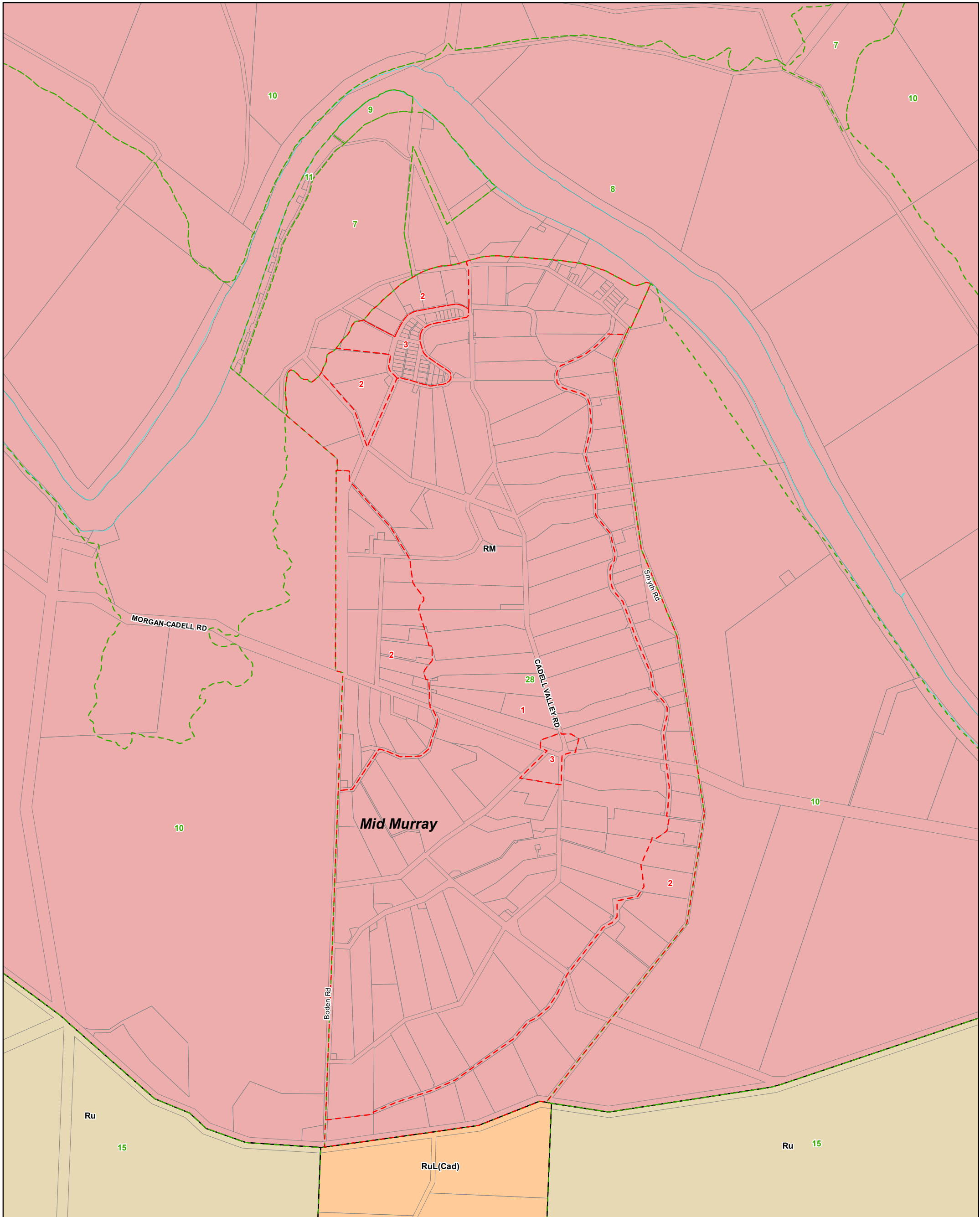
- P&D Code Zones**
- Cadastre
 - People & Neighbourhoods - Residential**
 - Rural Shack Settlement
 - Productive Economy - Employment**
 - Strategic Employment
 - Tourism Development
 - Productive Economy - Primary Industry**
 - Rural
 - Resilient Communities & Environment**
 - Conservation
 - Local government boundary

2020 Updated Code Consultation Map

0 140 280 420 metres

Map produced by AGD Planning and Land Use Services. Compiled 4 November 2020
 © Government of South Australia **PLN ID: 5813**

- P&D Code Zones Abbreviations**
- Con - Conservation
 - Ru - Rural
 - RuShS - Rural Shack Settlement
 - SE - Strategic Employment
 - TD - Tourism Development



Cadell - Mid Murray

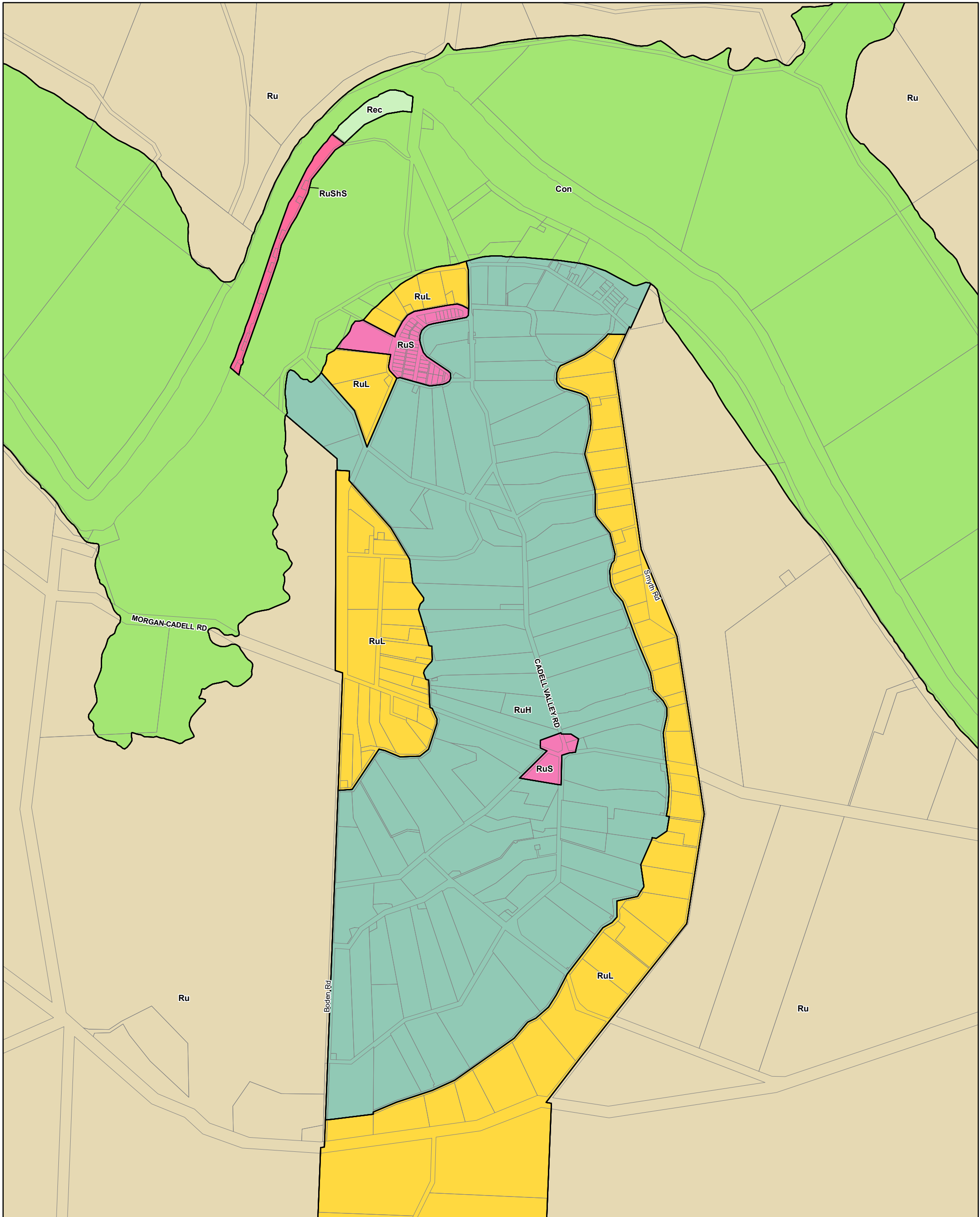
- Miscellaneous
- Primary Production / Mining
- Rural Living
- Development Plan
- Zoning
- Policy Area
- Local government boundary
- Cadastre
- Coastline / River Murray

Development Plan Map

0 210 420 630 metres

Map produced - 4 November 2020
© Government of South Australia PLN ID: 5464

- Zoning**
- RM - River Murray
- Ru - Rural
- RuL(Cad) - Rural Living (Cadell)
- Policy Area**
- 10 - Primary Production Policy Area
- 11 - Shack Settlement Policy Area
- 15 - Pastoral Policy Area
- 28 - Cadell (Horticulture) Policy Area
- 7 - Conservation Policy Area
- 8 - Floodplain Policy Area
- 9 - Recreation and Tourism Policy Area
- Precinct**
- 1 - Cadell Basin Area (Horticulture) Precinct
- 2 - Rim Area (Rural Living) Precinct
- 3 - Settlement Precinct



Cadell - Mid Murray

- | | |
|---|---|
| P&D Code Zones | Resilient Communities & Environment |
| People & Neighbourhoods - Residential | Conservation |
| Rural Settlement | Recreation |
| Rural Shack Settlement | Local government boundary |
| People & Neighbourhoods - Rural | Cadastre |
| Rural Living | |
| Productive Economy - Primary Industry | |
| Rural | |
| Rural Horticulture | |

2019 Code Consultation Map

- P&D Code Zones Abbreviations**
- Con - Conservation
 - Rec - Recreation
 - Ru - Rural
 - RuH - Rural Horticulture
 - RuL - Rural Living
 - RuS - Rural Settlement
 - RuShS - Rural Shack Settlement

0 210 420 630 metres

Map produced - 30 September 2019
 © Government of South Australia PLN ID: 5813



P&D Code Zones - Cadell - Mid Murray **DRAFT**

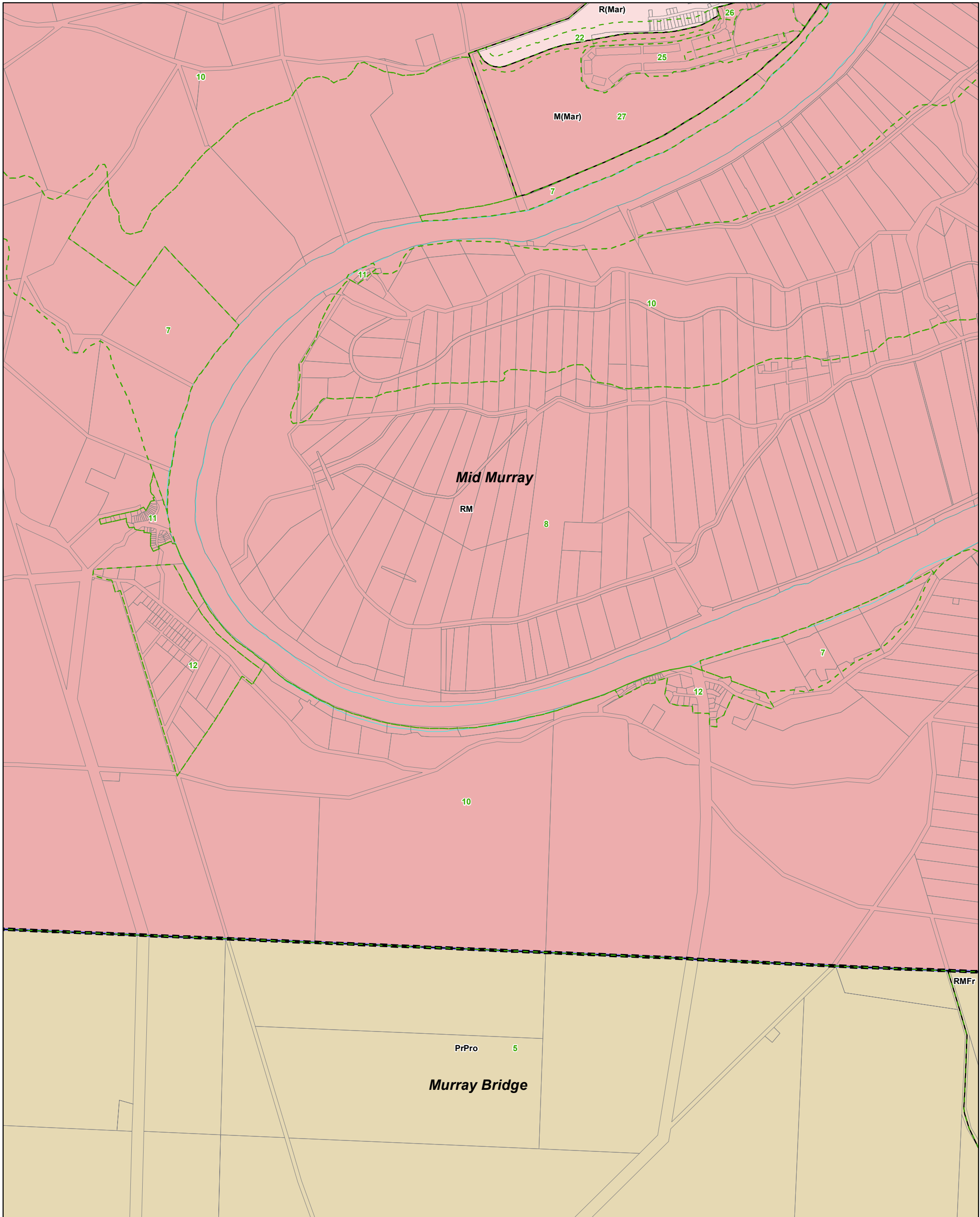
- P&D Code Zones**
- People & Neighbourhoods - Residential**
 - Rural Settlement
 - People & Neighbourhoods - Rural**
 - Rural Living
 - Productive Economy - Employment**
 - Tourism Development
 - Productive Economy - Primary Industry**
 - Rural Horticulture
 - Local government boundary
 - Cadastre

2020 Updated Code Consultation Map

0 210 420 630 metres

Map produced by AGD Planning and Land Use Services. Compiled 4 November 2020
 © Government of South Australia **PLN ID: 5813**

P&D Code Zones Abbreviations
 RuH - Rural Horticulture
 RuL - Rural Living
 RuS - Rural Settlement
 TD - Tourism Development



Caloote / Zadows Landing - Mid Murray

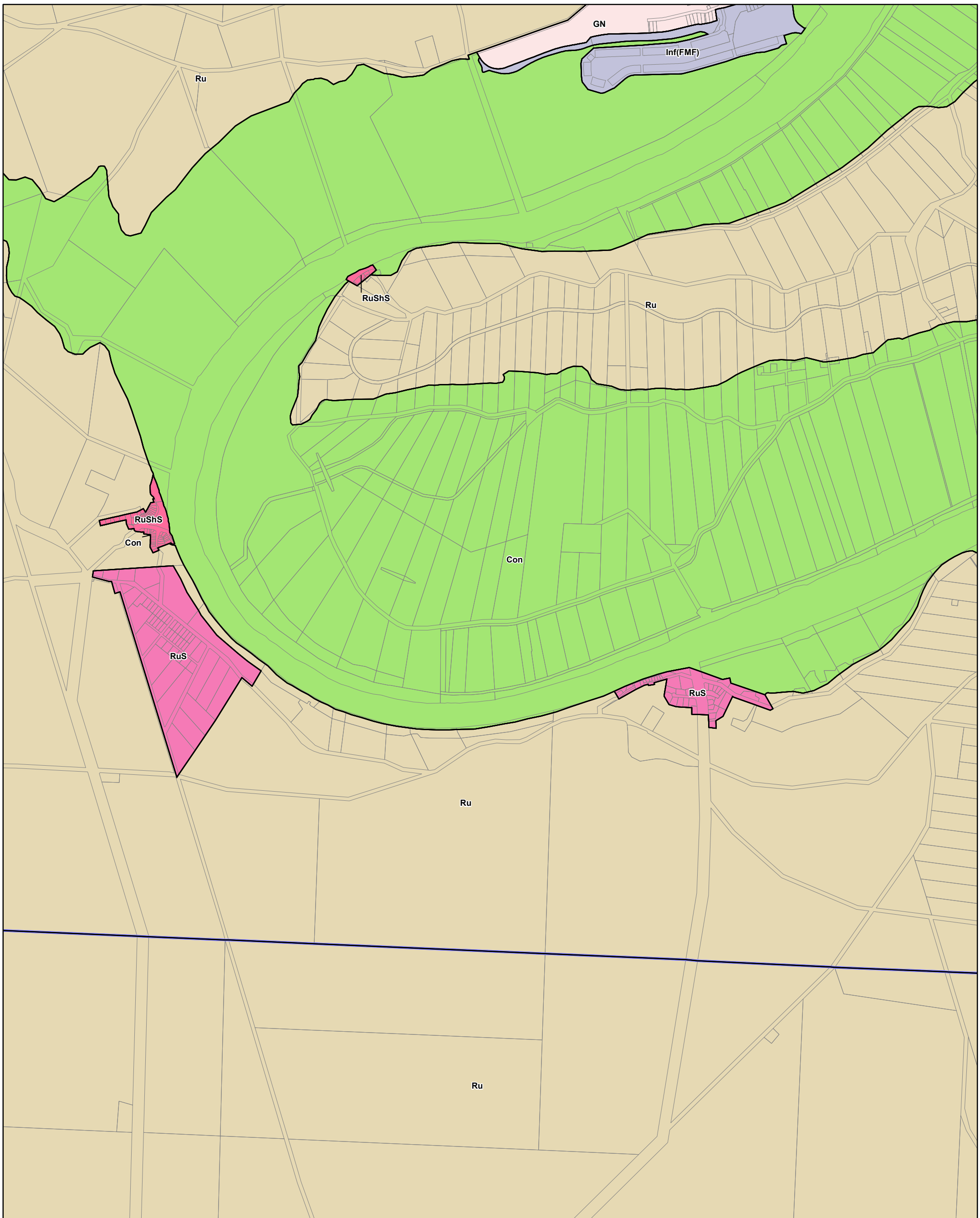
Development Plan Map

- Miscellaneous
- Primary Production / Mining
- Residential
- Development Plan
- Zoning
- Policy Area
- Local government boundary
- Cadastre
- Coastline / River Murray

- Zoning**
- M(Mar) - Mannum (Marina)
 - PrPro - Primary Production
 - R(Mar) - Residential (Marina)
 - RM - River Murray
 - RMFr - River Murray Fringe
- Policy Area**
- 10 - Primary Production Policy Area
 - 11 - Shack Settlement Policy Area
 - 12 - River Settlement Policy Area
 - 22 - Waterfront Policy Area
 - 25 - Marina Policy Area
 - 26 - Centre Policy Area
 - 27 - Conservation Policy Area
 - 5 - North Central Area
 - 7 - Conservation Policy Area
 - 8 - Floodplain Policy Area

0 210 420 630 metres

Map produced - 4 November 2020
 © Government of South Australia PLN ID: 5464



Caloote / Zadows Landing - Mid Murray

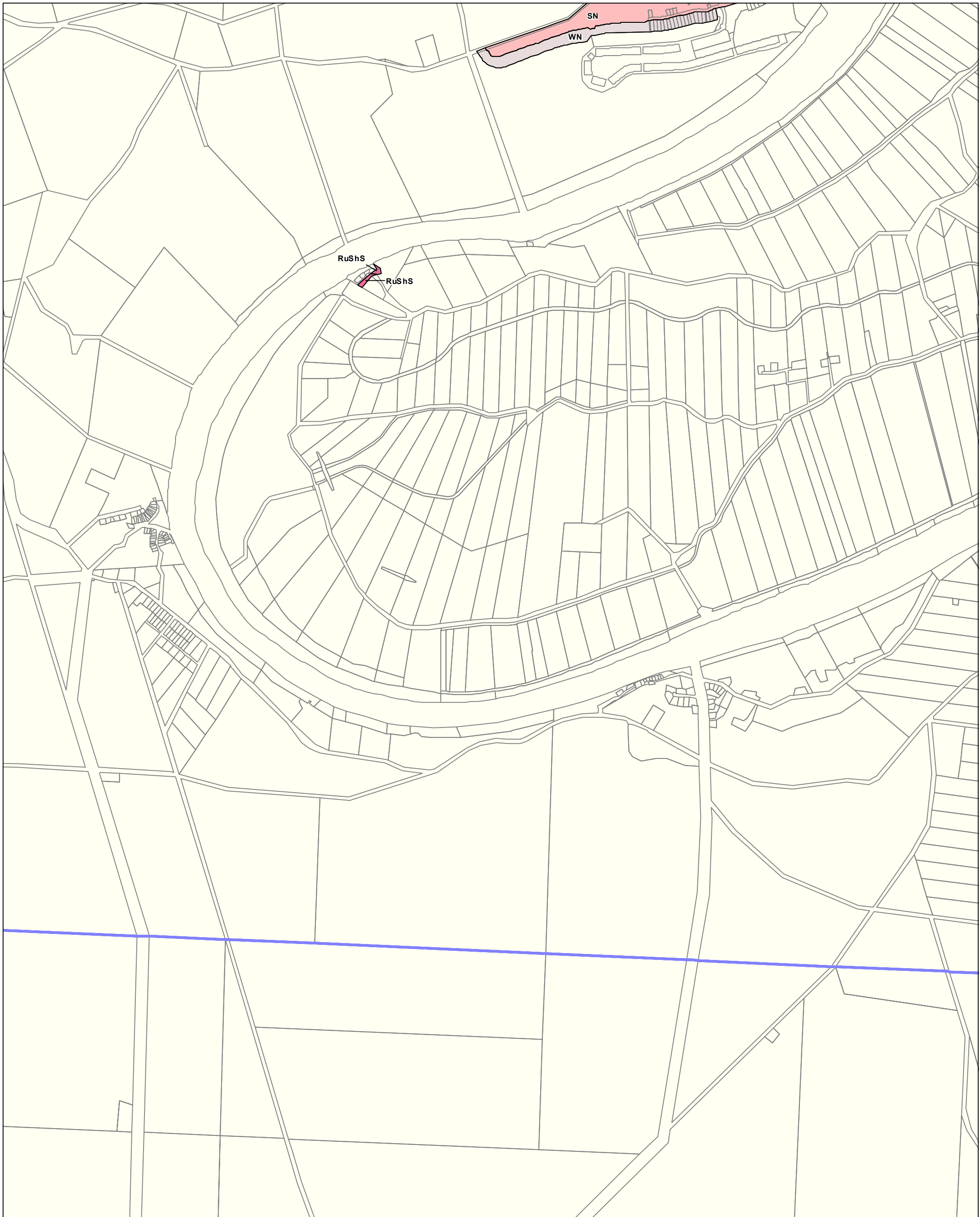
2019 Code Consultation Map

- | | |
|--|--|
| P&D Code Zones | Resilient Communities & Environment |
| Infrastructure & Movement Systems | Conservation |
| Infrastructure (Ferry and Marina Facilities) | Local government boundary |
| People & Neighbourhoods - Residential | Cadastre |
| General Neighbourhood | |
| Rural Settlement | |
| Rural Shack Settlement | |
| Productive Economy - Primary Industry | |
| Rural | |

- P&D Code Zones Abbreviations**
 Con - Conservation
 GN - General Neighbourhood
 Inf(FMF) - Infrastructure (Ferry and Marina Facilities)
 Ru - Rural
 RuS - Rural Settlement
 RuShS - Rural Shack Settlement

0 210 420 630 metres

Map produced - 30 September 2019
 © Government of South Australia PLN ID: 5813

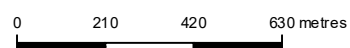


P&D Code Zones - Caloote / Zadows Landing - Mid Murray DRAFT

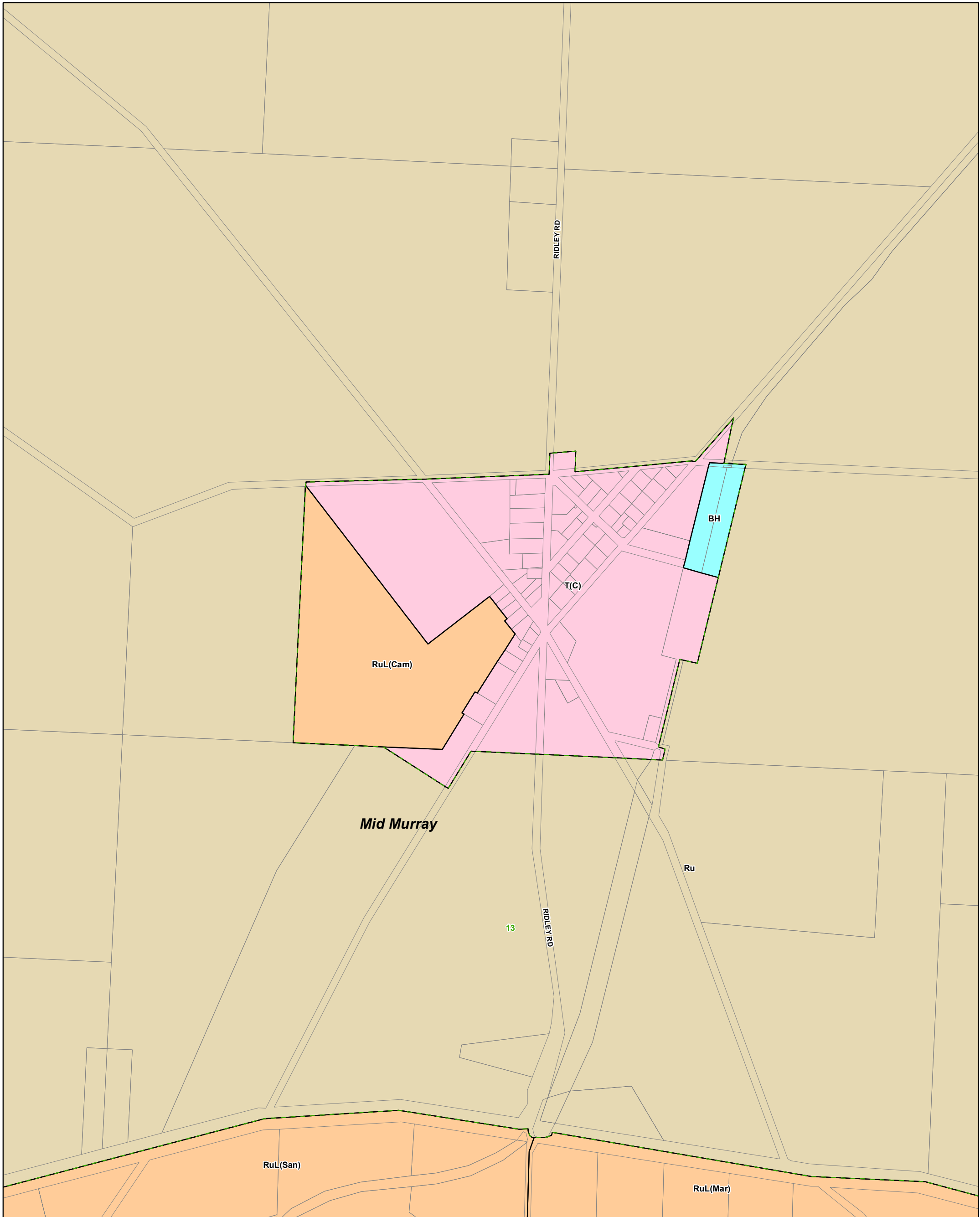
- P&D Code Zones**
People & Neighbourhoods - Residential
- Rural Shack Settlement
 - Suburban Neighbourhood
 - Waterfront Neighbourhood
 - Local government boundary
 - Cadastre

P&D Code Zones Abbreviations
 RuShS - Rural Shack Settlement
 SN - Suburban Neighbourhood
 WN - Waterfront Neighbourhood

2020 Updated Code Consultation Map



Map produced by AGD Planning and
 Land Use Services. Compiled 4 November 2020
 © Government of South Australia **PLN ID: 5813**



Cambrai - Mid Murray

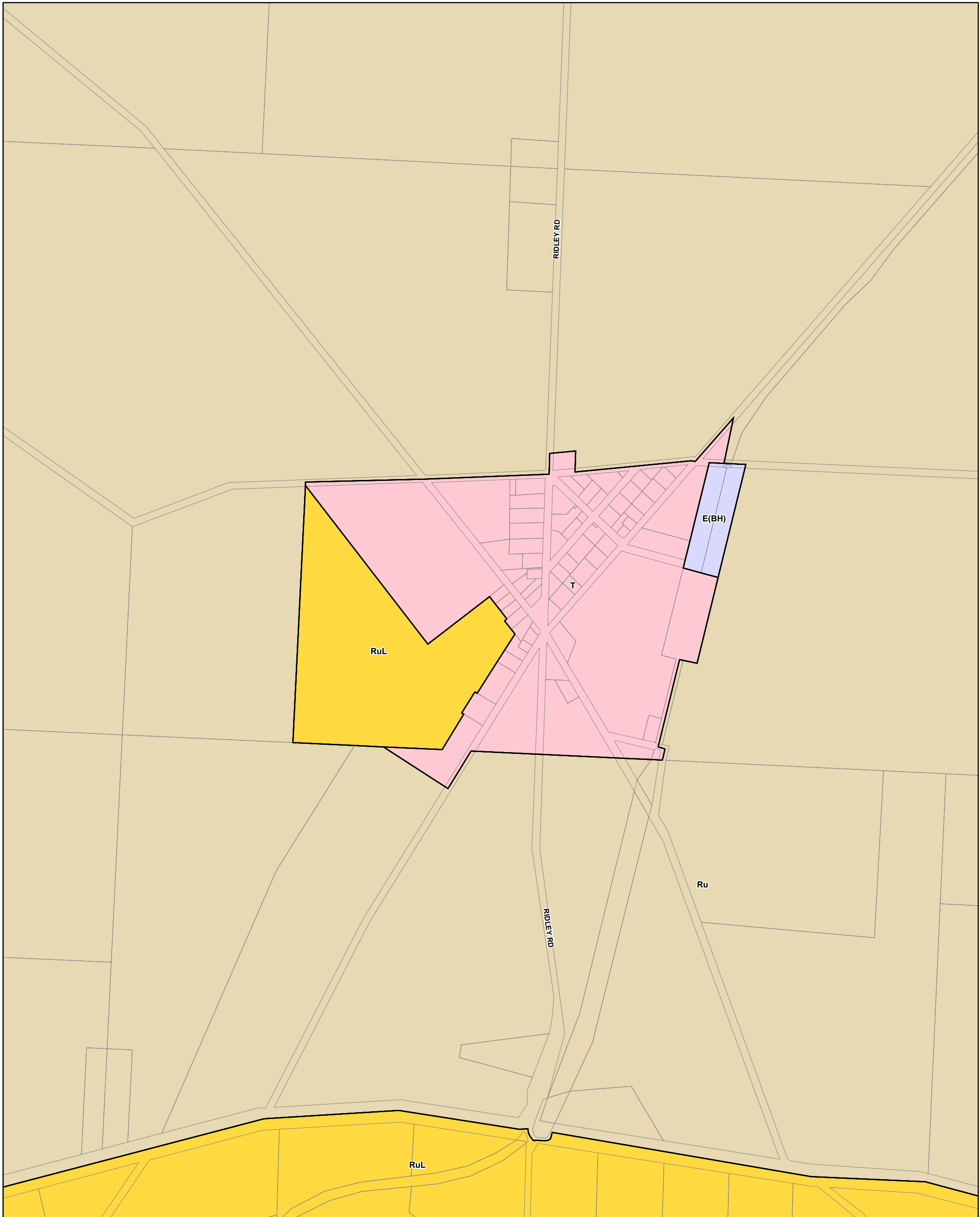
- Commercial
- Country Township
- Primary Production / Mining
- Rural Living
- Development Plan
- Zoning
- Policy Area
- Local government boundary
- Cadastre

Development Plan Map

- Zoning**
- BH - Bulk Handling
 - Ru - Rural
 - RuL(Cam) - Rural Living (Cambrai)
 - RuL(Mar) - Rural Living (Marne)
 - RuL(San) - Rural Living (Sanderston)
 - T(C) - Township (Cambrai)
- Policy Area**
- 13 - Marne Watercourse Policy Area

0 110 220 330 metres

Map produced - **4 November 2020**
 © Government of South Australia **PLN ID: 5464**



Cambrai - Mid Murray

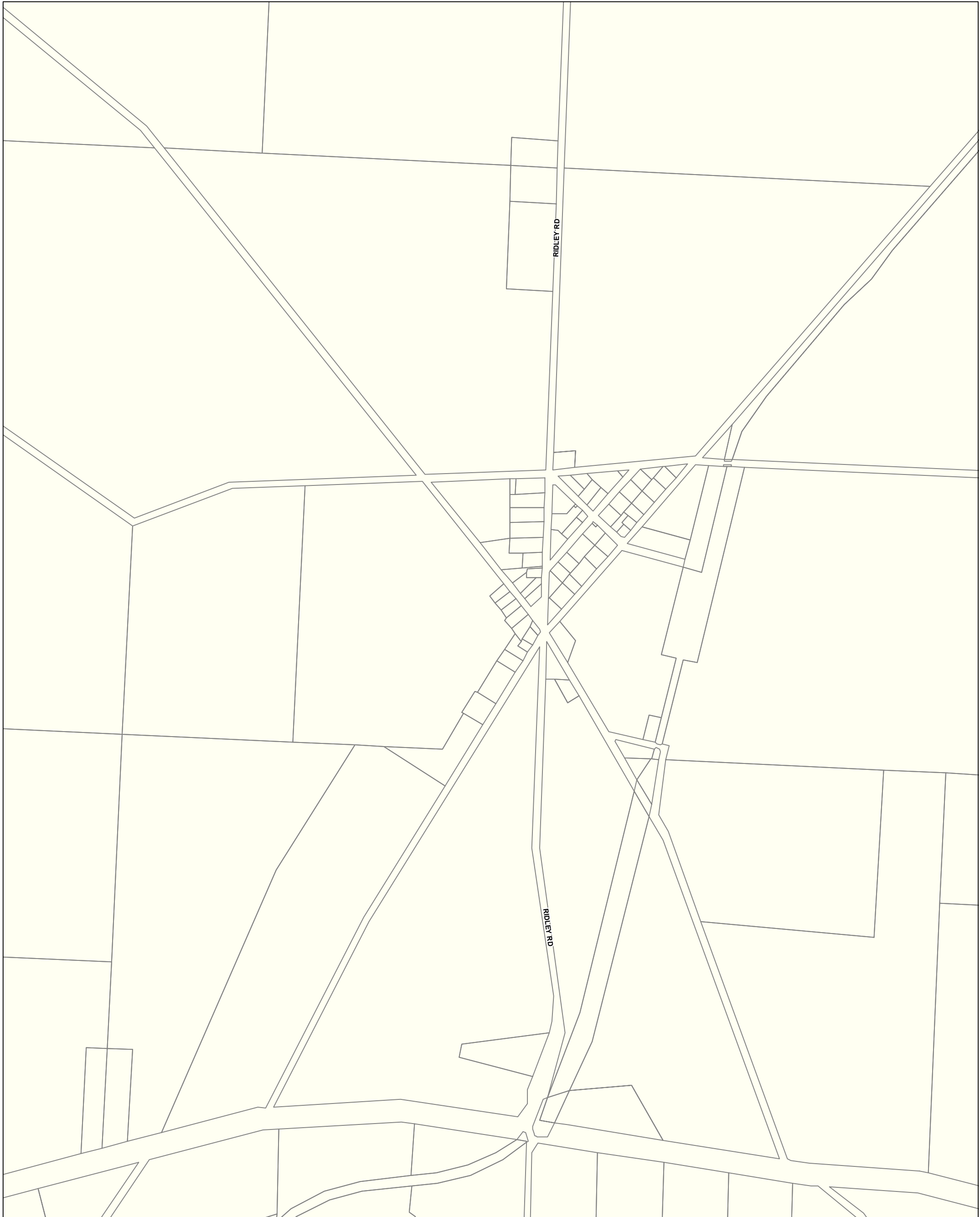
- P&D Code Zones**
- Cadastre
 - People & Neighbourhoods - Residential**
 - Township
 - People & Neighbourhoods - Rural**
 - Rural Living
 - Productive Economy - Employment**
 - Employment (Bulk Handling)
 - Productive Economy - Primary Industry**
 - Rural
 - Local government boundary

2019 Code Consultation Map



P&D Code Zones Abbreviations
 E(BH) - Employment (Bulk Handling)
 Ru - Rural
 RuL - Rural Living
 T - Township

0 110 220 330 metres

Map produced - **30 September 2019**
 © Government of South Australia **PLN ID: 5813**




P&D Code Zones - Cambrai - Mid Murray **DRAFT**

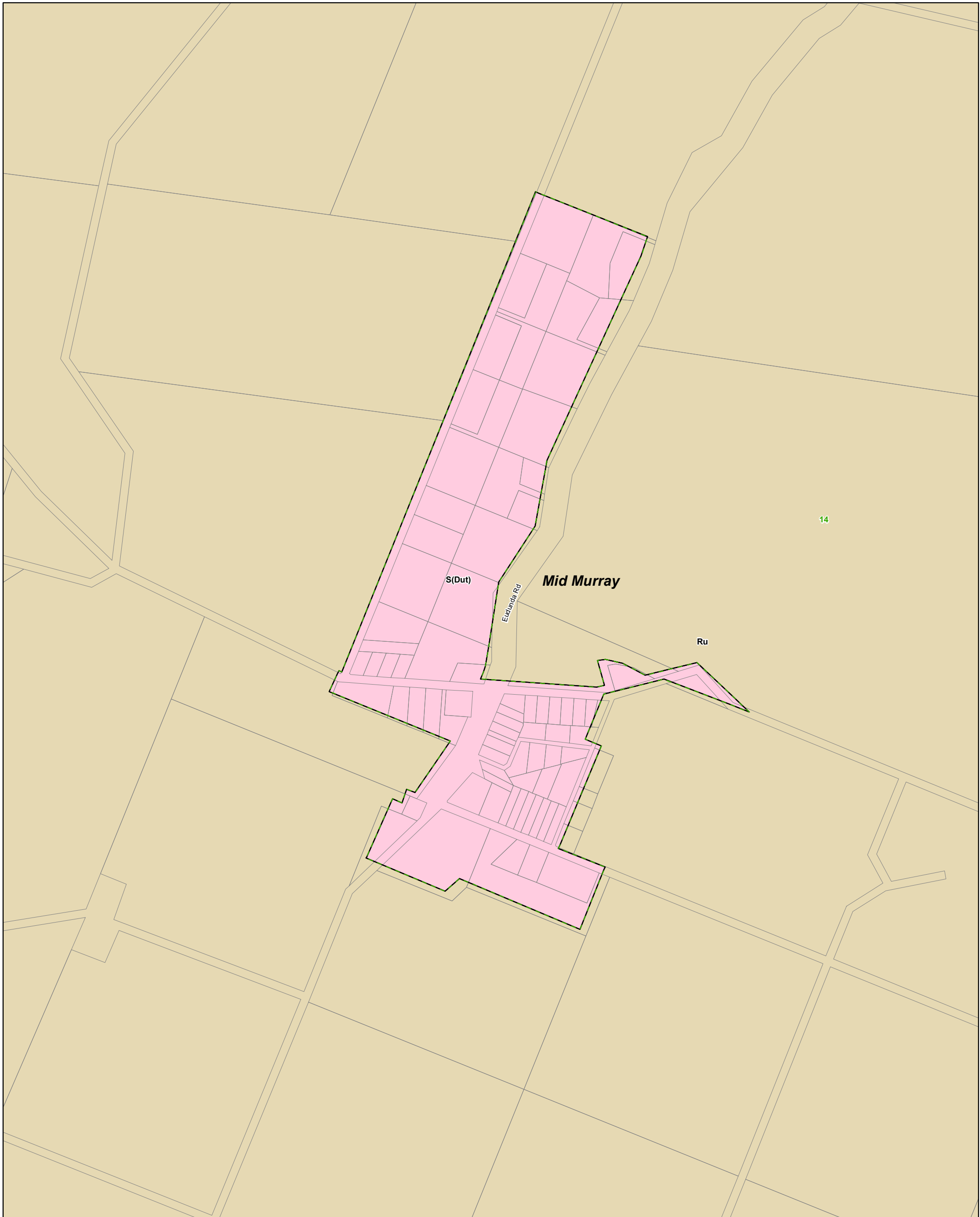
-  Local government boundary
-  Cadastre

2020 Updated Code Consultation Map

0 110 220 330 metres



Map produced by AGD Planning and
Land Use Services. Compiled 4 November 2020
© Government of South Australia **PLN ID: 5813**



Dutton - Mid Murray

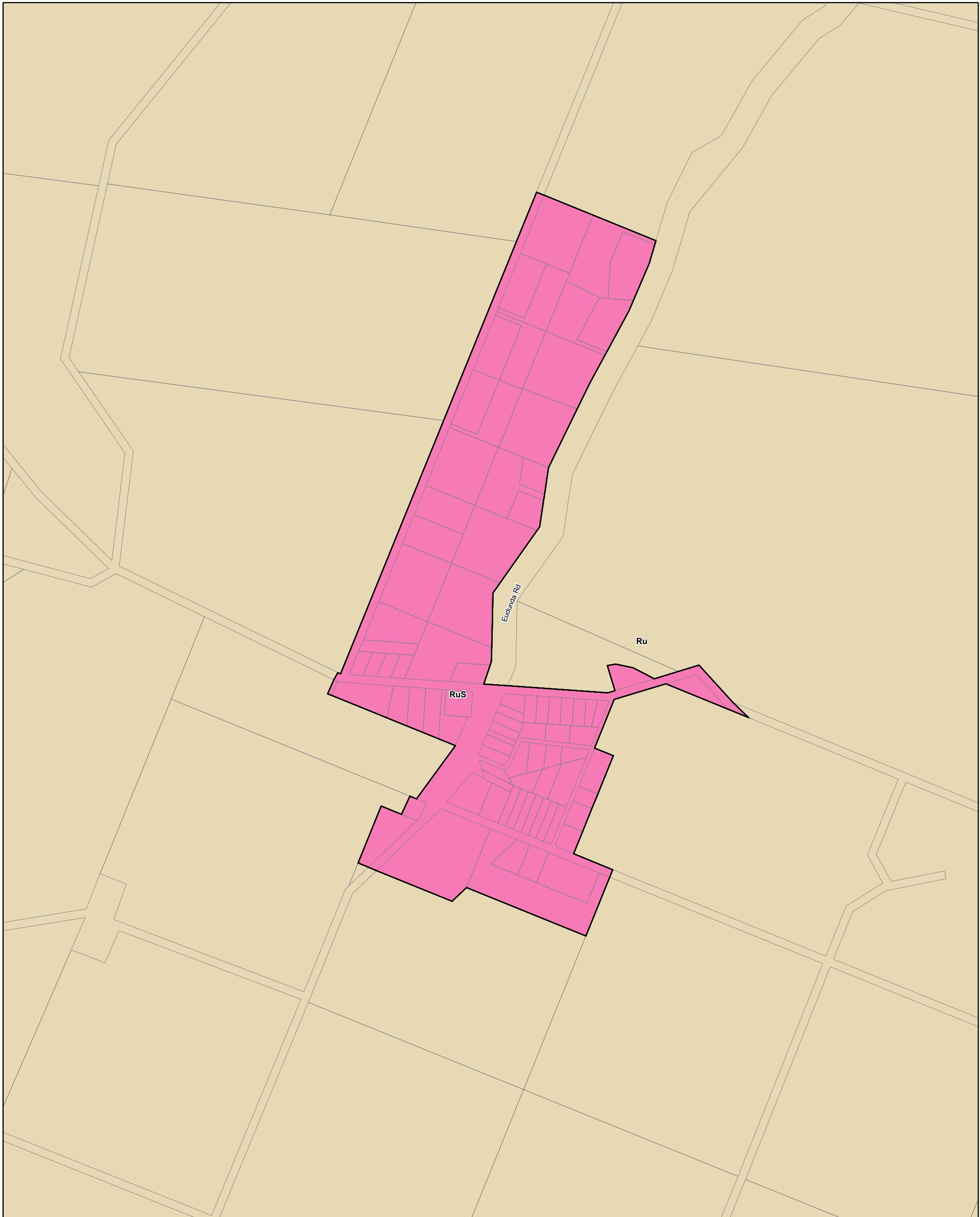
- Country Township
- Primary Production / Mining
- Development Plan
- Zoning
- Policy Area
- Local government boundary
- Cadastre

Development Plan Map

- Zoning**
 Ru - Rural
 S(Dut) - Settlement (Dutton)
- Policy Area**
 14 - Hills Policy Area

0 100 200 300 metres

Map produced - **4 November 2020**
 © Government of South Australia **PLN ID: 5464**



Dutton - Mid Murray

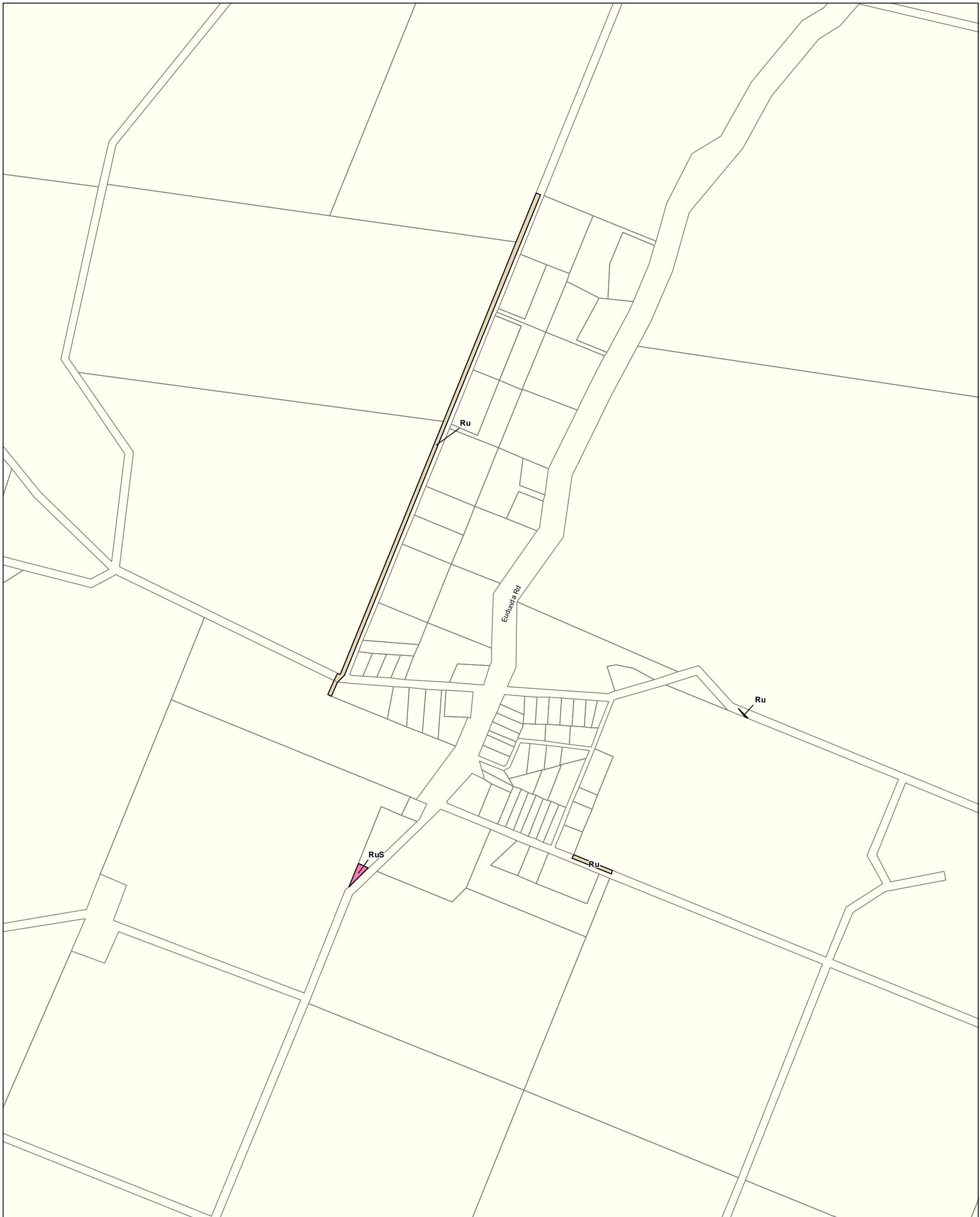
- P&D Code Zones**
- People & Neighbourhoods - Residential**
- Rural Settlement
- Productive Economy - Primary Industry**
- Rural
 - Local government boundary
 - Cadastre

2019 Code Consultation Map

P&D Code Zones Abbreviations
 Ru - Rural
 RuS - Rural Settlement



Map produced - **30 September 2019**
 © Government of South Australia **PLN ID: 5813**



P&D Code Zones - Dutton - Mid Murray DRAFT

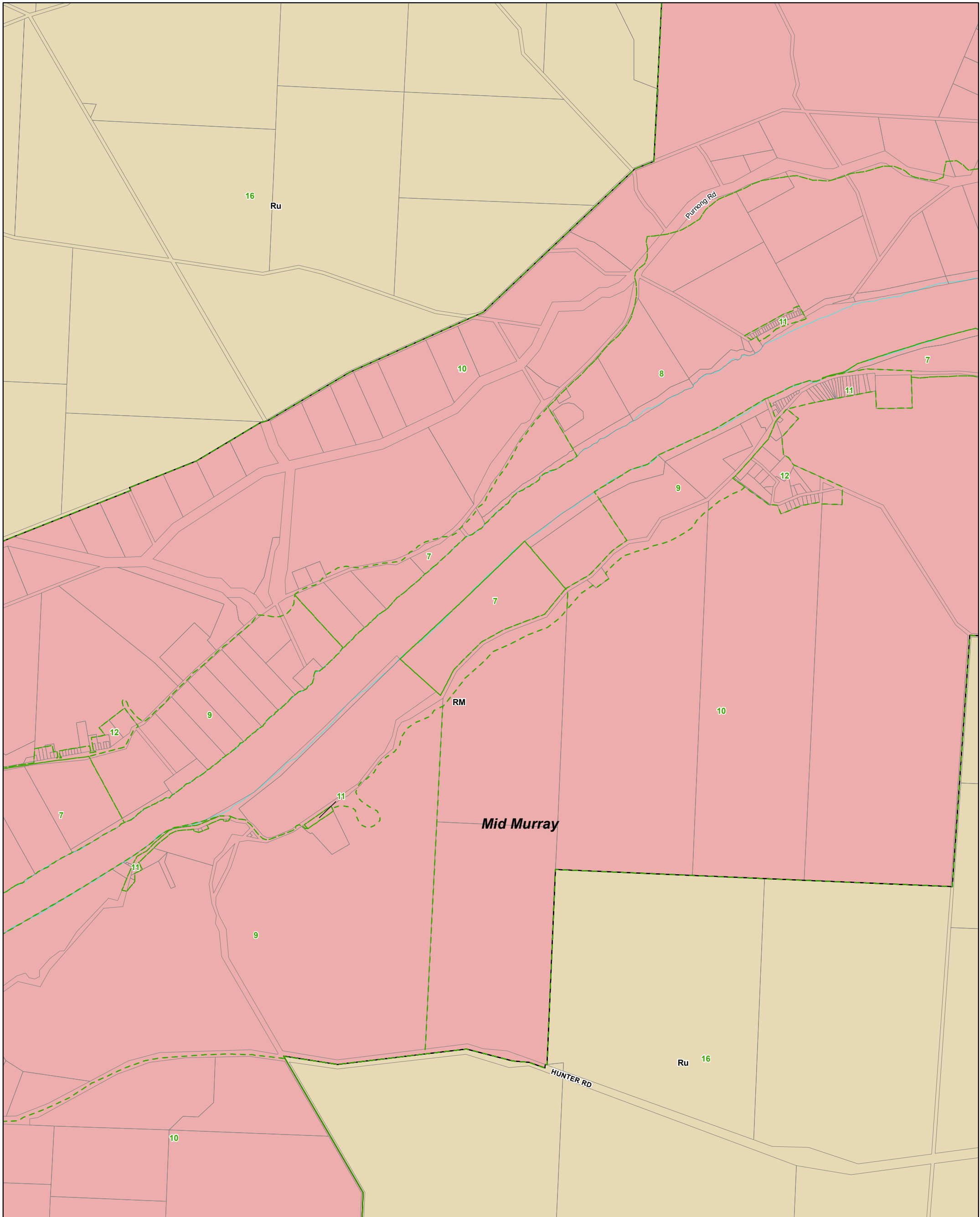
P&D Code Zones Abbreviations
 Ru - Rural
 RuS - Rural Settlement

- P&D Code Zones**
- People & Neighbourhoods - Residential**
 - Rural Settlement
 - Productive Economy - Primary Industry**
 - Rural
 - Local government boundary
 - Cadastre

2020 Updated Code Consultation Map



Map produced by AGD Planning and
 Land Use Services. Compiled 4 November 2020
 © Government of South Australia **PLN ID: 5813**



Frahns / Five Miles / Pellaring Flat - Mid Murray

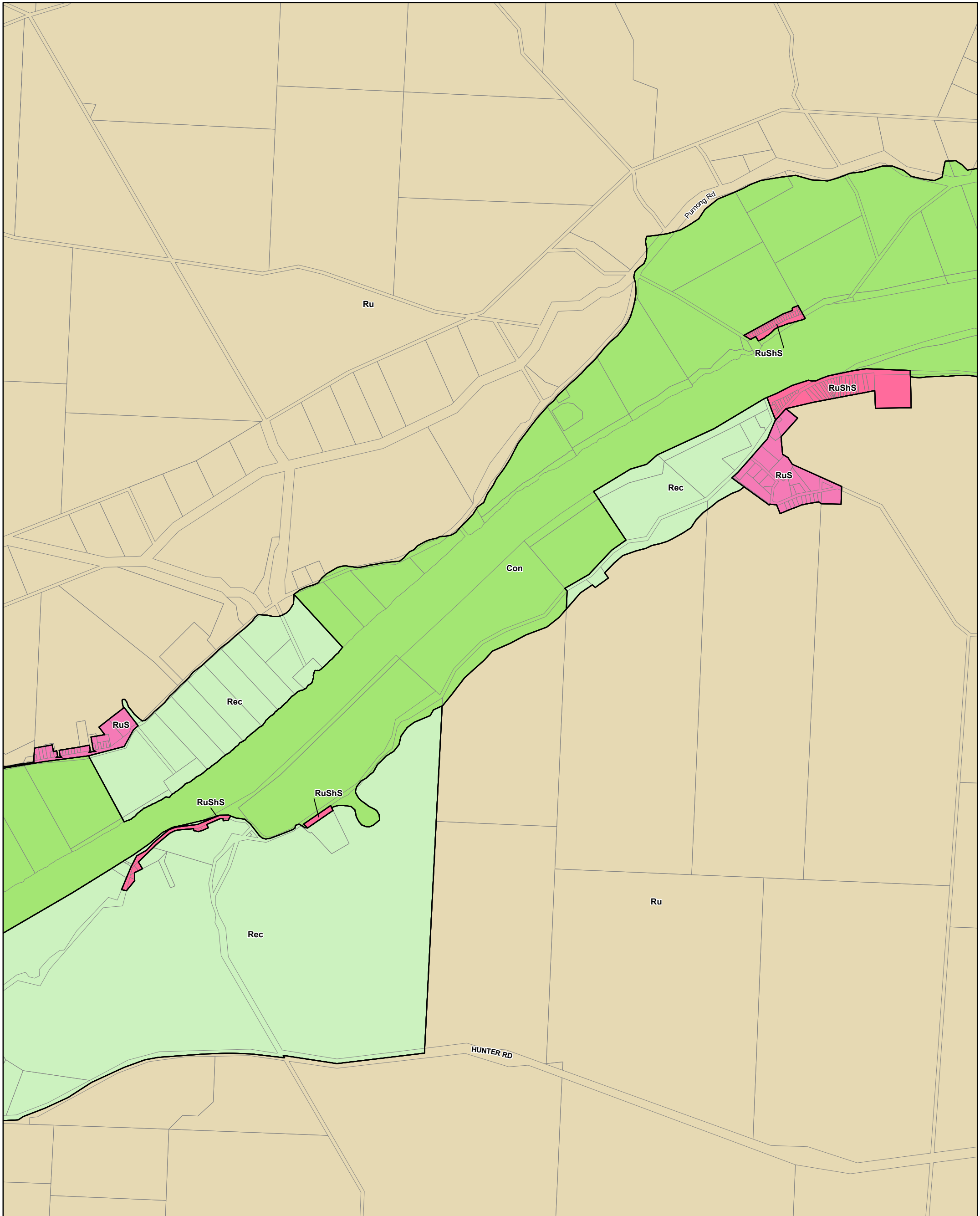
- Miscellaneous
- Primary Production / Mining
- Development Plan
- Zoning
- Policy Area
- Local government boundary
- Cadastre
- Coastline / River Murray

Development Plan Map

- Zoning**
- RM - River Murray
 - Ru - Rural
- Policy Area**
- 10 - Primary Production Policy Area
 - 11 - Shack Settlement Policy Area
 - 12 - River Settlement Policy Area
 - 16 - Murray Plains Policy Area
 - 7 - Conservation Policy Area
 - 8 - Floodplain Policy Area
 - 9 - Recreation and Tourism Policy Area

0 250 500 750 metres

Map produced - 4 November 2020
 © Government of South Australia PLN ID: 5464



Frahns / Five Miles / Pellaring Flat - Mid Murray

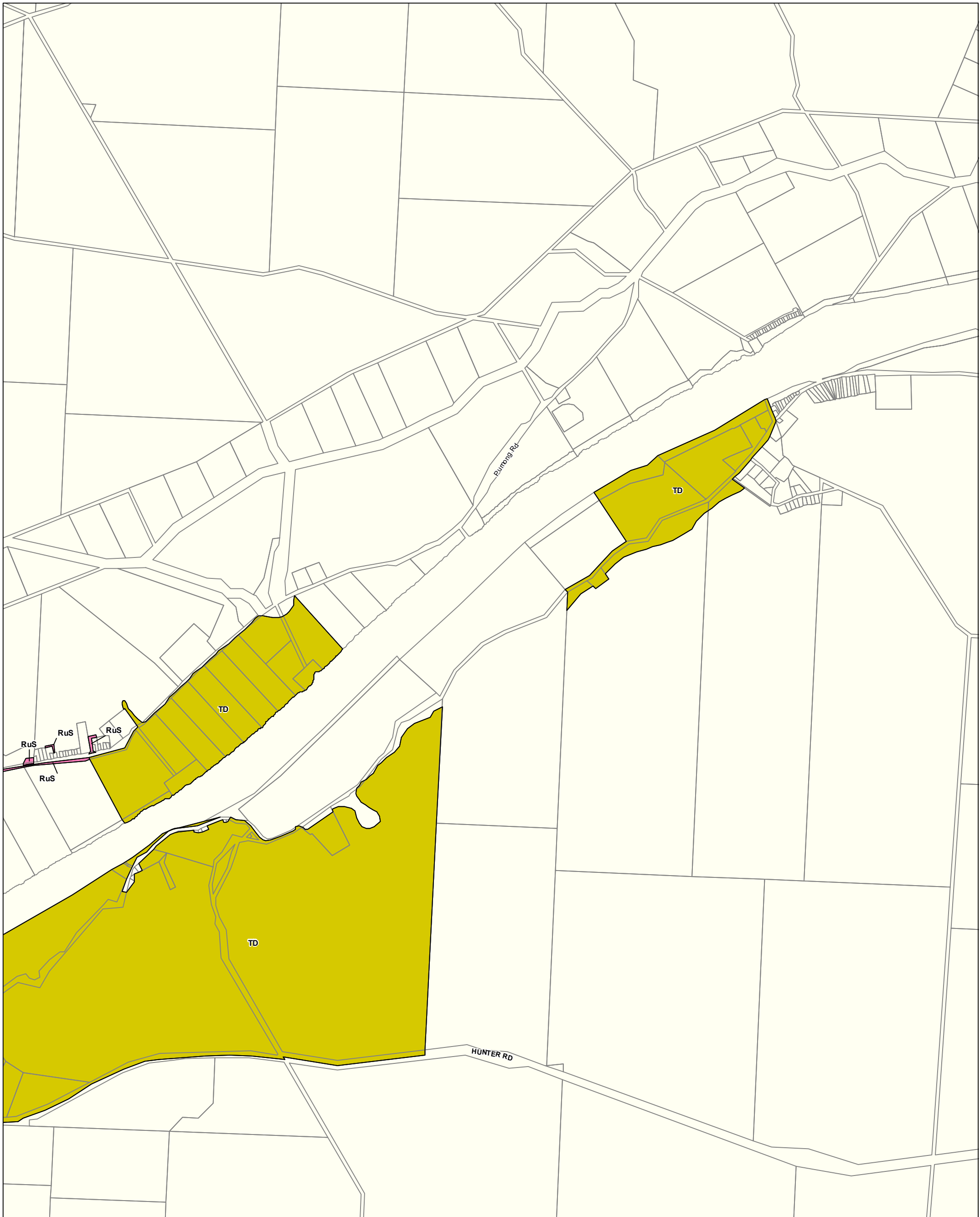
2019 Code Consultation Map

- P&D Code Zones**
- Cadastre
 - People & Neighbourhoods - Residential**
 - Rural Settlement
 - Rural Shack Settlement
 - Productive Economy - Primary Industry**
 - Rural
 - Resilient Communities & Environment**
 - Conservation
 - Recreation
 - Local government boundary

- P&D Code Zones Abbreviations**
- Con - Conservation
 - Rec - Recreation
 - Ru - Rural
 - RuS - Rural Settlement
 - RuShS - Rural Shack Settlement

0 250 500 750 metres

Map produced - 30 September 2019
 © Government of South Australia PLN ID: 5813



P&D Code Zones - Frahns / Five Miles / Pellaring Flat - Mid Murray DRAFT

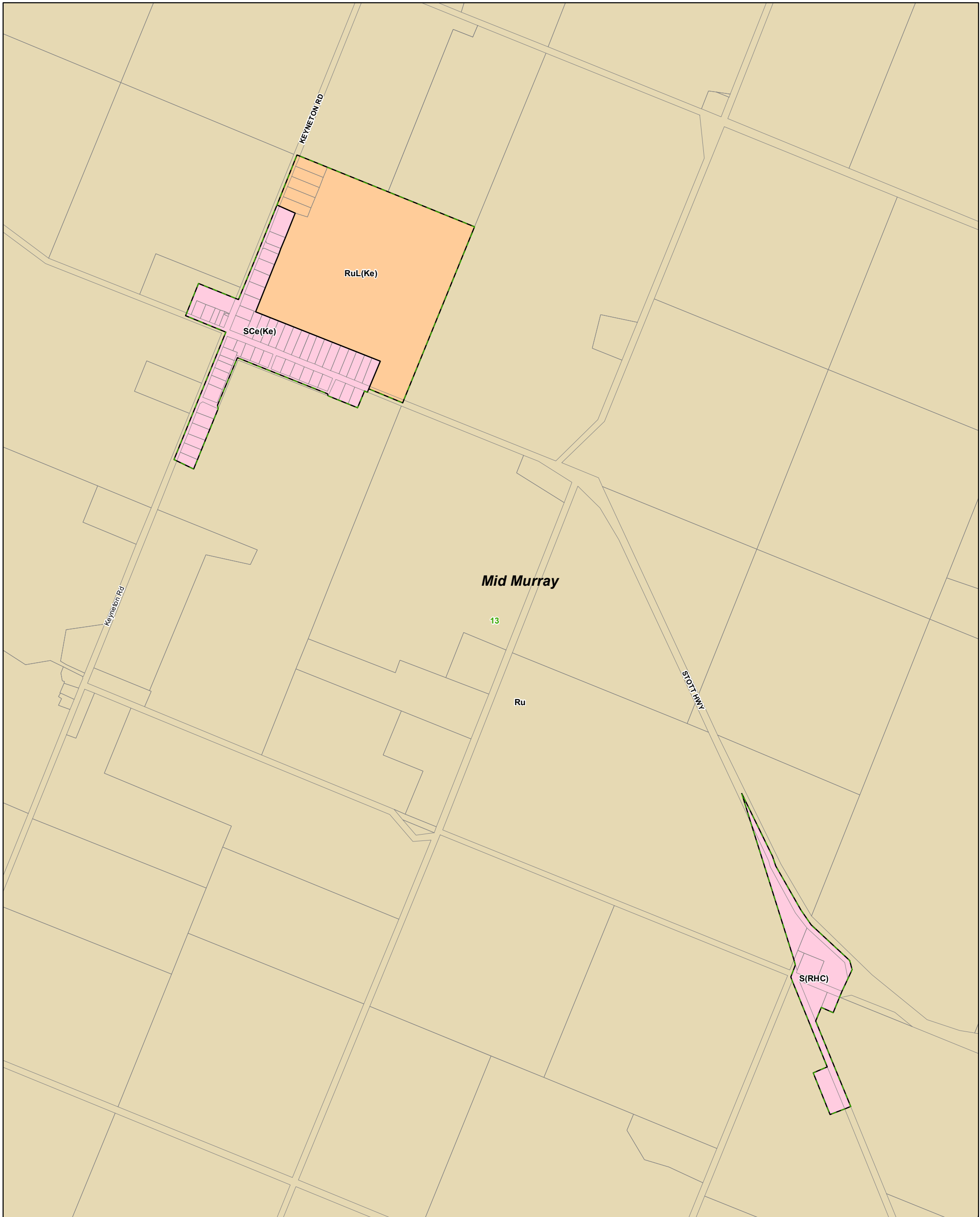
P&D Code Zones Abbreviations
 RuS - Rural Settlement
 TD - Tourism Development

- P&D Code Zones**
- People & Neighbourhoods - Residential**
 - Rural Settlement
 - Productive Economy - Employment**
 - Tourism Development
 - Local government boundary
 - Cadastre

2020 Updated Code Consultation Map



Map produced by AGD Planning and
 Land Use Services. Compiled 4 November 2020
 © Government of South Australia **PLN ID: 5813**




Keyneton / Graetz Town - Mid Murray

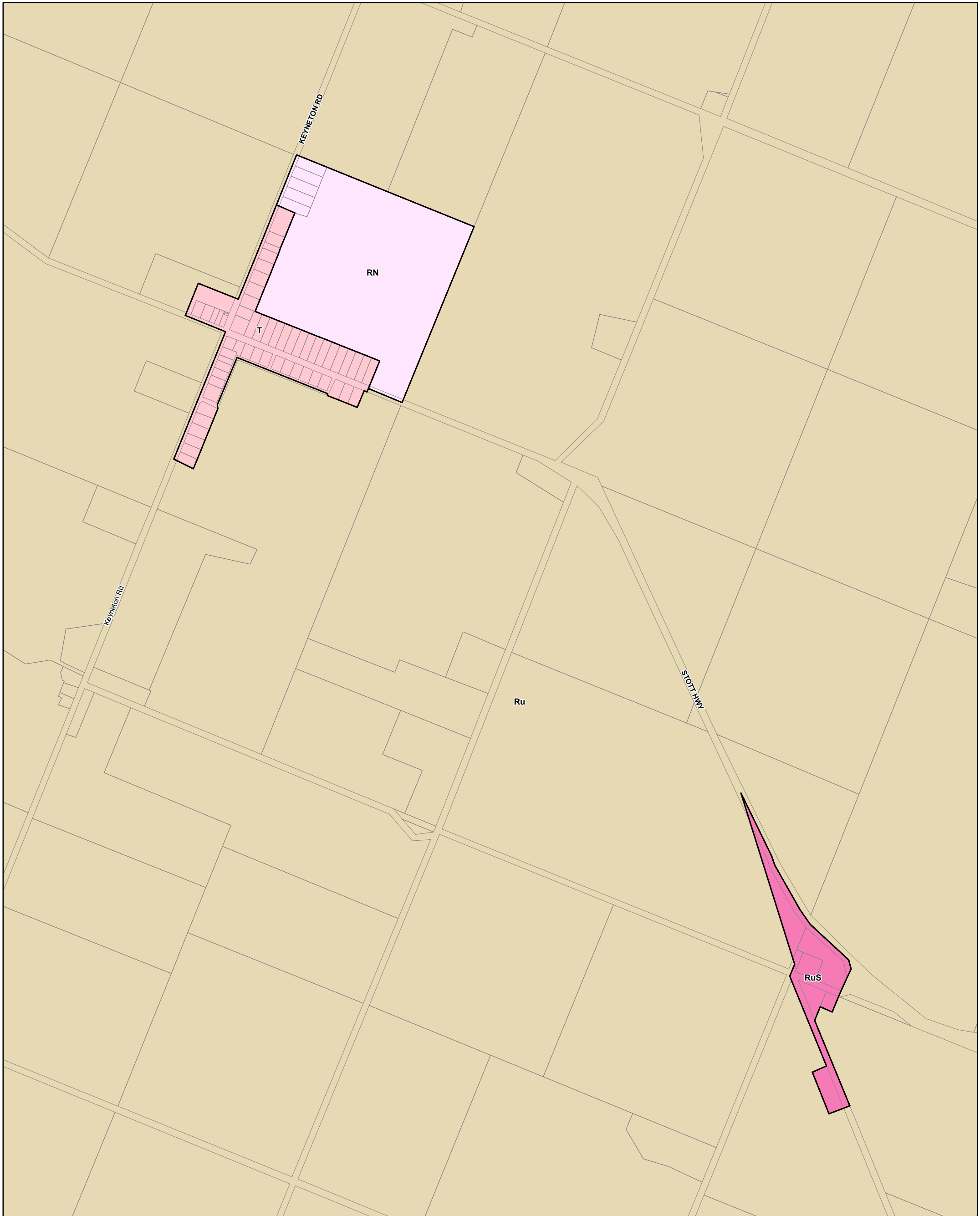
- Country Township
- Primary Production / Mining
- Rural Living
- Development Plan
- Zoning
- Policy Area
- Local government boundary
- Cadastre

Development Plan Map

- Zoning**
- Ru - Rural
 - RuL(Ke) - Rural Living (Keyneton)
 - S(RHC) - Settlement (Rams Head Corner)
 - SCe(Ke) - Service Centre (Keyneton)
- Policy Area**
- 13 - Marne Watercourse Policy Area



Map produced - 4 November 2020
 © Government of South Australia PLN ID: 5464



Keyneton / Graetz Town - Mid Murray

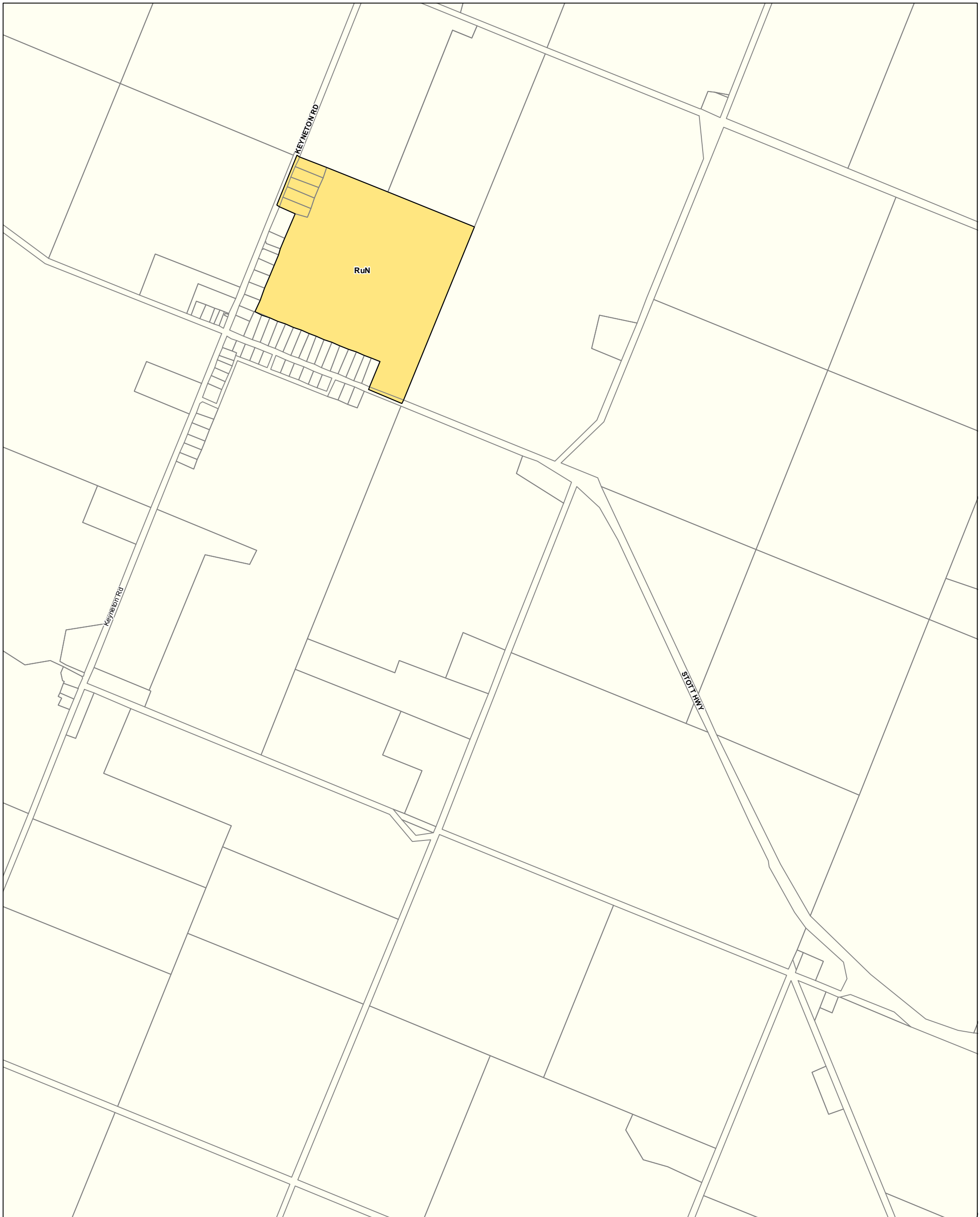
2019 Code Consultation Map

- P&D Code Zones**
- People & Neighbourhoods - Residential**
- Residential Neighbourhood
 - Rural Settlement
 - Township
- Productive Economy - Primary Industry**
- Rural
 - Local government boundary
 - Cadastre

- P&D Code Zones Abbreviations**
- RN - Residential Neighbourhood
 - Ru - Rural
 - RuS - Rural Settlement
 - T - Township

0 125 250 375 metres

Map produced - **30 September 2019**
 © Government of South Australia **PLN ID: 5813**




P&D Code Zones - Keyneton / Graetz Town - Mid Murray DRAFT

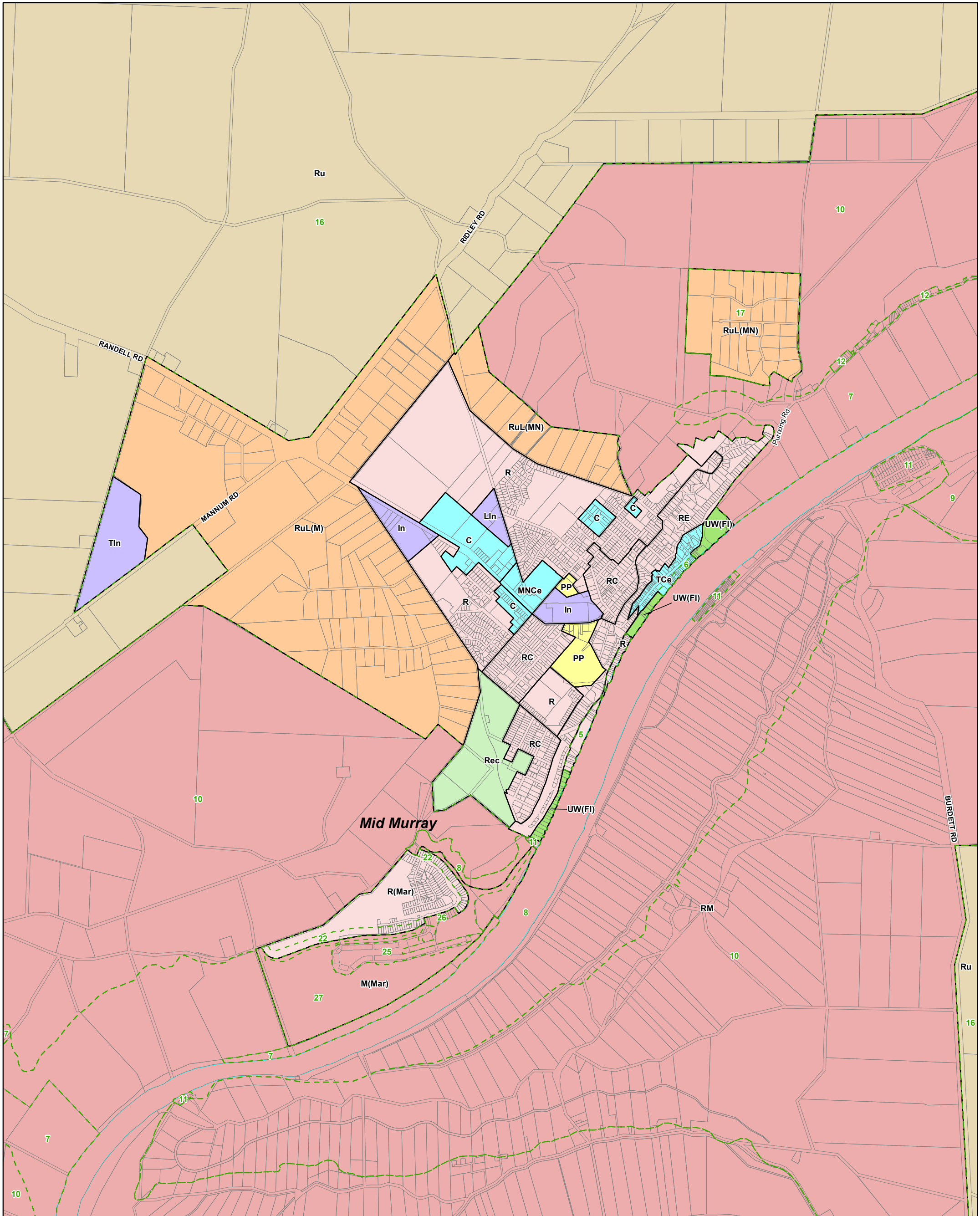
P&D Code Zones Abbreviations
RuN - Rural Neighbourhood

- P&D Code Zones
People & Neighbourhoods - Rural
- Rural Neighbourhood
 - Local government boundary
 - Cadastre

2020 Updated Code Consultation Map



Map produced by AGD Planning and
Land Use Services. Compiled 4 November 2020
© Government of South Australia **PLN ID: 5813**



Mannum - Mid Murray

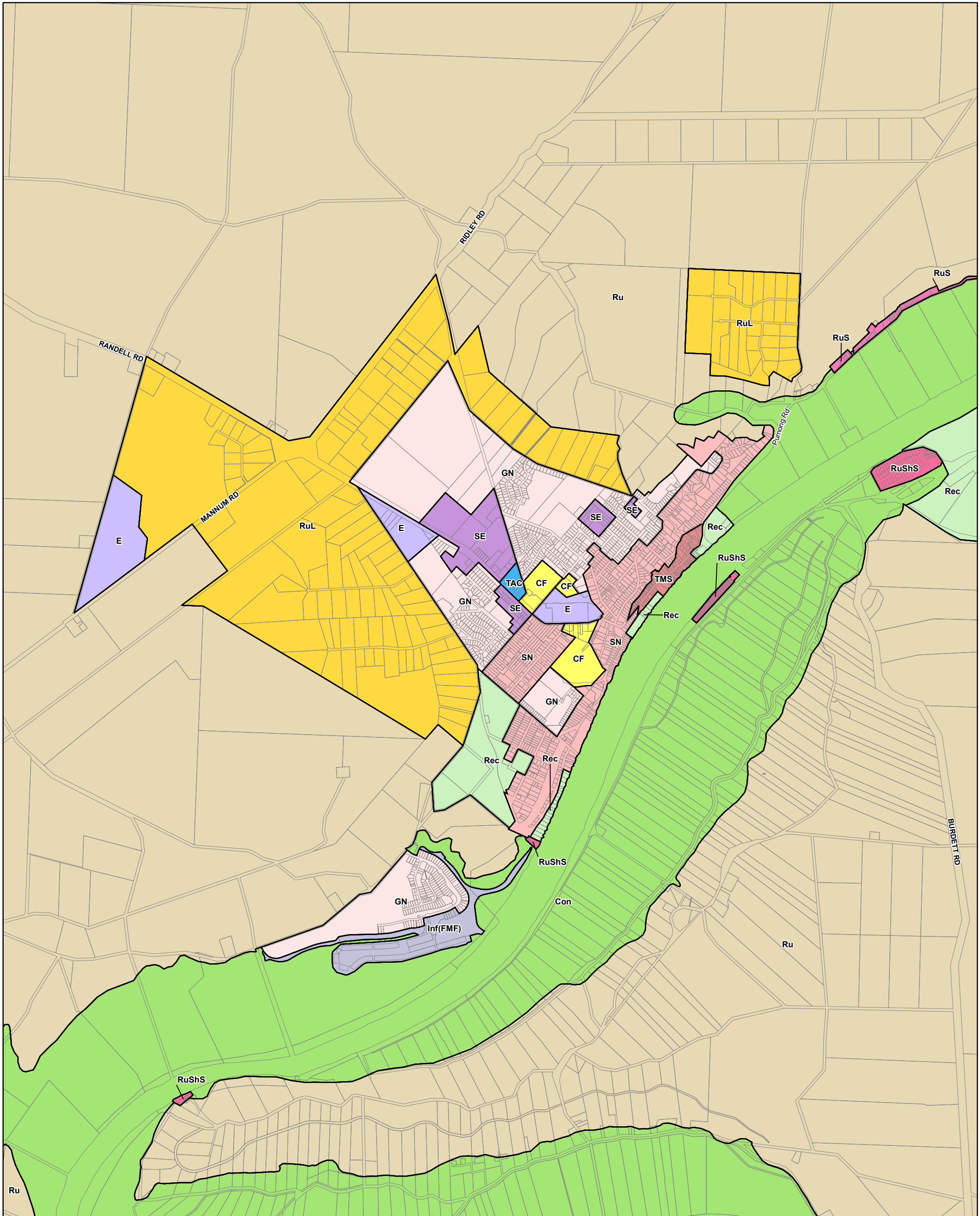
- Commercial
- Community Facilities
- Environmental Constraint
- Industrial
- Miscellaneous
- Primary Production / Mining
- Recreation
- Residential
- Rural Living
- Development Plan
- Zoning
- Policy Area
- Local government boundary
- Cadastre
- Coastline / River Murray

Development Plan Map

0 310 620 930 metres

Map produced - 4 November 2020
 © Government of South Australia PLN ID: 5464

- Zoning**
- C - Commercial
 - In - Industry
 - LIn - Light Industry
 - M(Mar) - Mannum (Marina)
 - MNCe - Mannum Neighbourhood Centre
 - PP - Public Purpose
 - R - Residential
 - R(Mar) - Residential (Marina)
 - RC - Residential Character
 - RE - Residential Escarpment
 - RM - River Murray
 - Rec - Recreation
 - Ru - Rural
 - RuL(M) - Rural Living (Mannum)
 - RuL(MN) - Rural Living (Mannum North)
 - TCe - Town Centre
 - TIn - Transport Industry
 - UW(FI) - Urban Waterfront (Flood Plain)
- Policy Area**
- 10 - Primary Production Policy Area
 - 11 - Shack Settlement Policy Area
 - 12 - River Settlement Policy Area
 - 16 - Murray Plains Policy Area
 - 17 - Shearer Heights Policy Area
 - 22 - Waterfront Policy Area
 - 25 - Marina Policy Area
 - 26 - Centre Policy Area
 - 27 - Conservation Policy Area
 - 5 - Policy Area 5 - Residential - Floodplain
 - 6 - Policy Area 6 - Town Centre - Floodplain
 - 7 - Conservation Policy Area
 - 8 - Floodplain Policy Area
 - 9 - Recreation and Tourism Policy Area



Mannum - Mid Murray

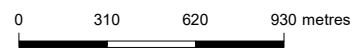
2019 Code Consultation Map

- P&D Code Zones**
- Infrastructure & Movement Systems**
- Infrastructure (Ferry and Marina Facilities)
 - Community Facilities
- People & Neighbourhoods - Residential**
- General Neighbourhood
 - Rural Settlement
 - Rural Shack Settlement
 - Suburban Neighbourhood

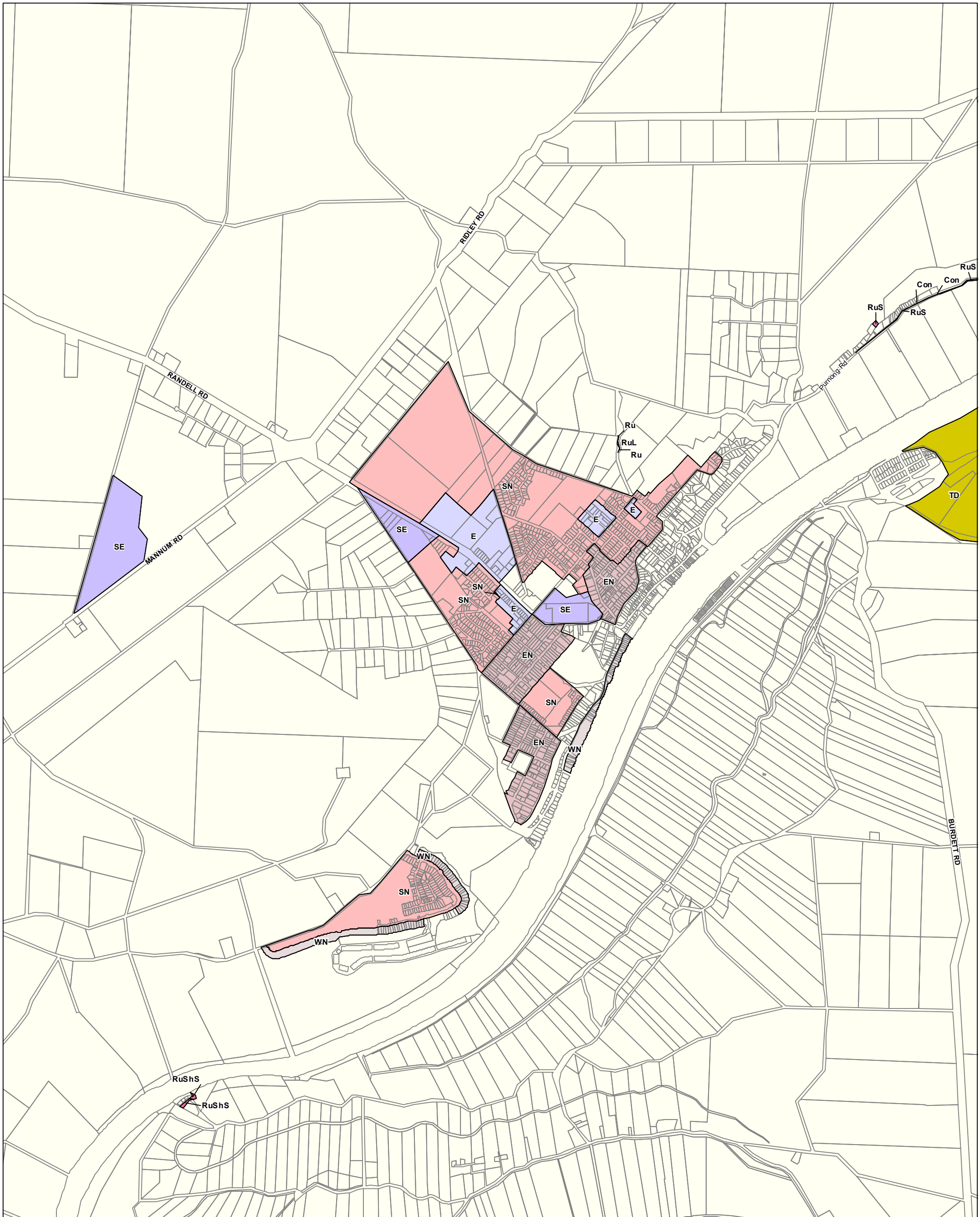
- People & Neighbourhoods - Rural**
- Rural Living
- Productive Economy - Employment**
- Township Activity Centre
 - Employment
 - Suburban Employment
- Productive Economy - Mixed Use**
- Township Main Street
- Productive Economy - Primary Industry**
- Rural

- Resilient Communities & Environment**
- Conservation
 - Recreation
 - Local government boundary
 - Cadastral

- P&D Code Zones Abbreviations**
- CF - Community Facilities
 - Con - Conservation
 - E - Employment
 - GN - General Neighbourhood
 - Inf(FMF) - Infrastructure (Ferry and Marina Facilities)
 - Rec - Recreation
 - Ru - Rural
 - RuL - Rural Living
 - RuS - Rural Settlement
 - RuShS - Rural Shack Settlement
 - SE - Suburban Employment
 - SN - Suburban Neighbourhood
 - TAC - Township Activity Centre
 - TMS - Township Main Street




Map produced - 30 September 2019
 © Government of South Australia PLN ID: 5813



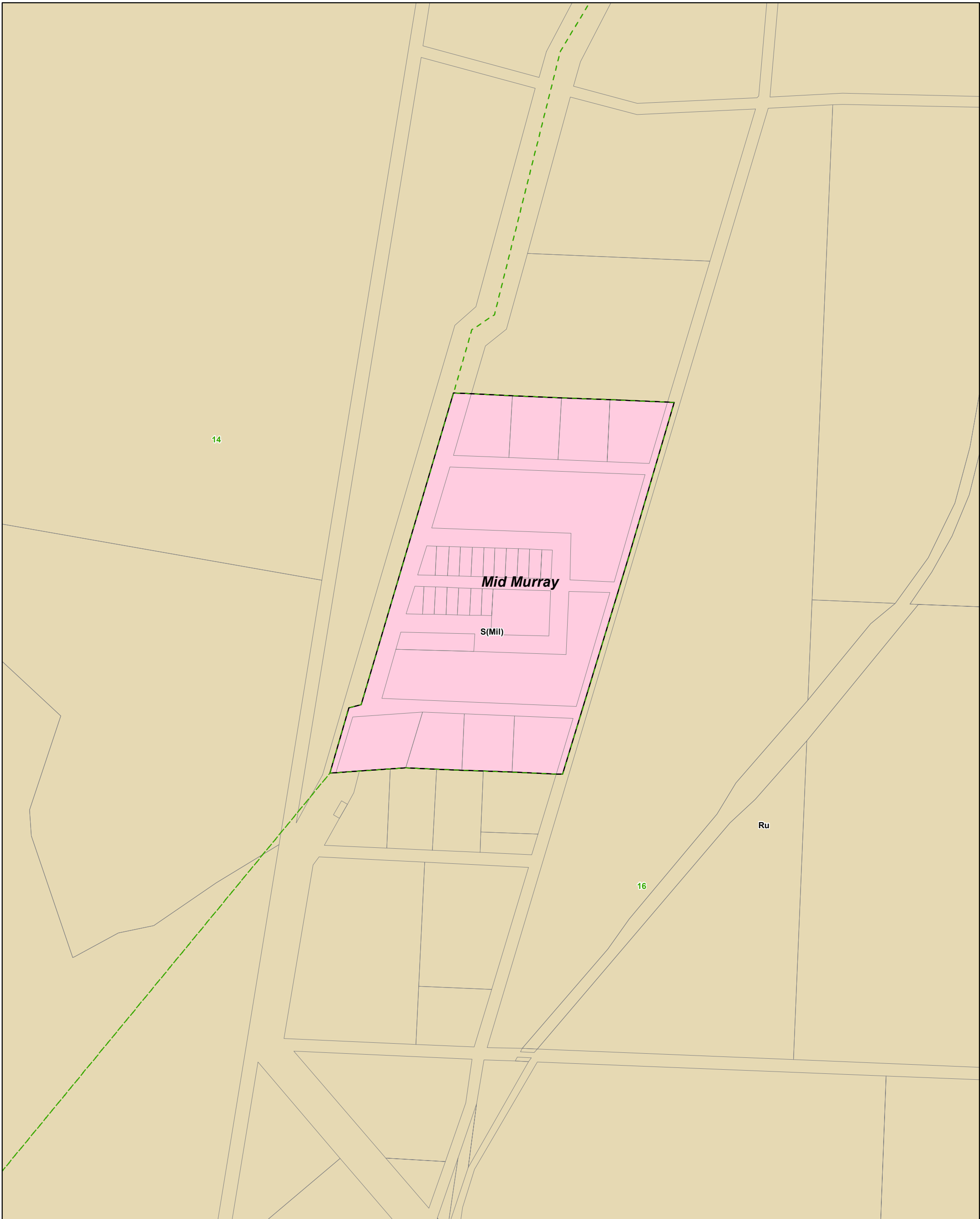
P&D Code Zones - Mannum - Mid Murray **DRAFT**

- P&D Code Zones**
- People & Neighbourhoods - Residential**
 - Established Neighbourhood
 - Rural Settlement
 - Rural Shack Settlement
 - Suburban Neighbourhood
 - Waterfront Neighbourhood
 - People & Neighbourhoods - Rural**
 - Rural Living
 - Productive Economy - Employment**
 - Employment
 - Productive Economy - Primary Industry**
 - Rural
 - Resilient Communities & Environment**
 - Conservation
 - Local government boundary
 - Cadastre
 - Strategic Employment**
 - Tourism Development**

- P&D Code Zones Abbreviations**
- Con - Conservation
 - E - Employment
 - EN - Established Neighbourhood
 - Ru - Rural
 - RuL - Rural Living
 - RuS - Rural Settlement
 - RuShS - Rural Shack Settlement
 - SE - Strategic Employment
 - SN - Suburban Neighbourhood
 - TD - Tourism Development
 - WN - Waterfront Neighbourhood



Map produced by AGD Planning and Land Use Services. Compiled 4 November 2020
 © Government of South Australia **PLN ID: 5813**



Milendella - Mid Murray

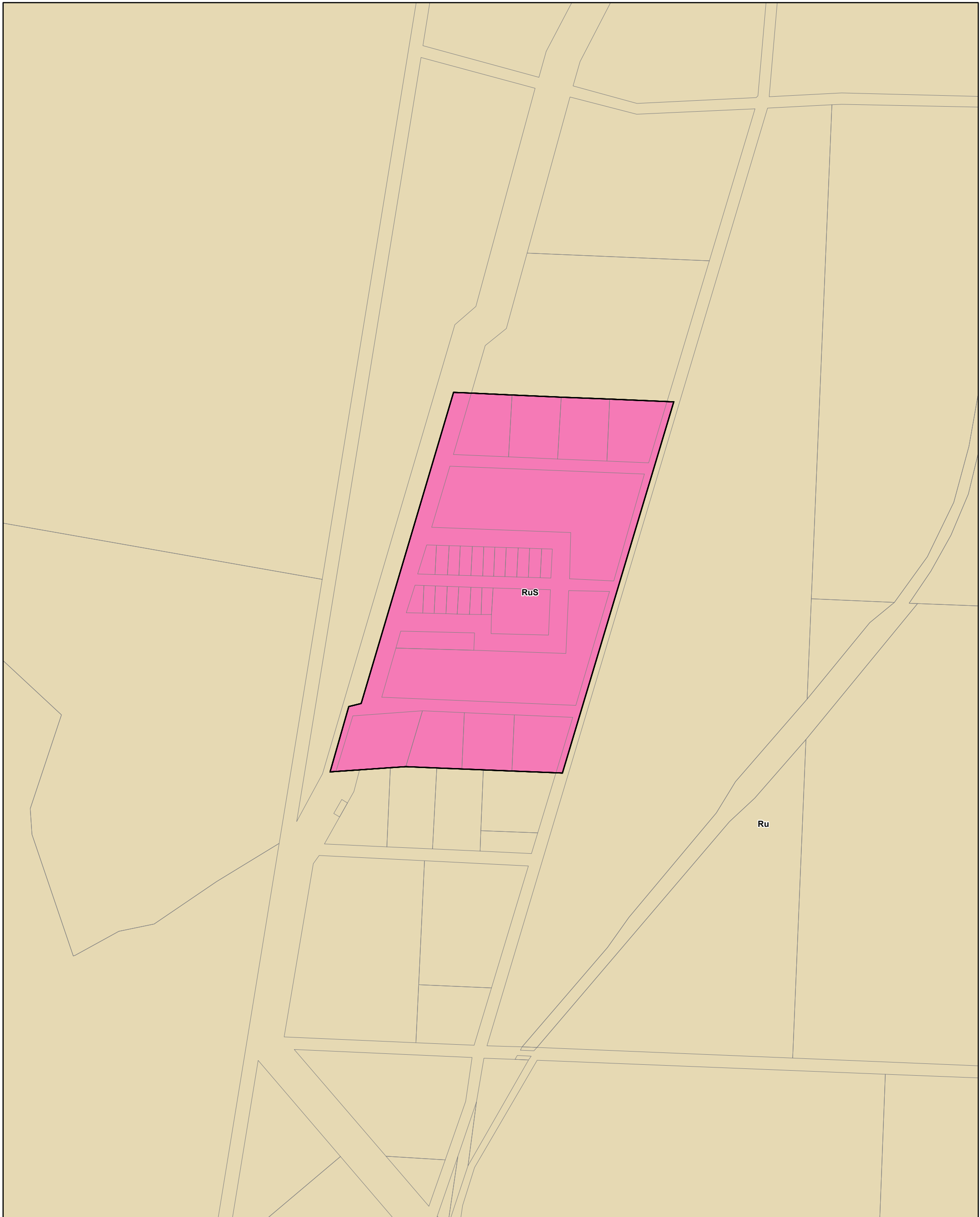
- Country Township
- Primary Production / Mining
- Development Plan
- Zoning
- Policy Area
- Local government boundary
- Cadastre

Development Plan Map

- Zoning**
- Ru - Rural
 - S(Mil) - Settlement (Milendella)
- Policy Area**
- 14 - Hills Policy Area
 - 16 - Murray Plains Policy Area

0 70 140 210 metres

Map produced - **4 November 2020**
 © Government of South Australia **PLN ID: 5464**



Milendella - Mid Murray

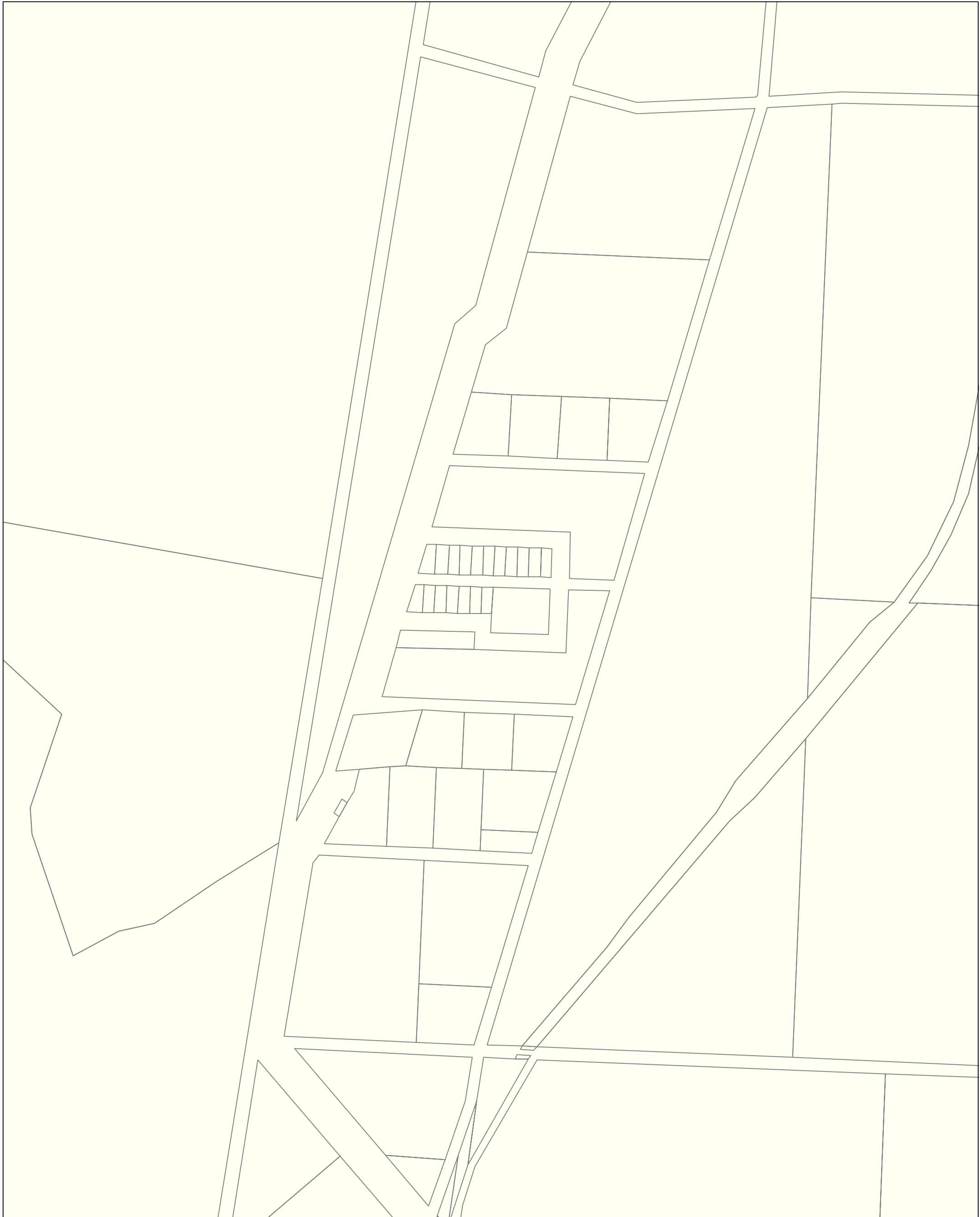
- P&D Code Zones**
- People & Neighbourhoods - Residential**
- Rural Settlement
- Productive Economy - Primary Industry**
- Rural
- Local government boundary**
- Cadastral

2019 Code Consultation Map



P&D Code Zones Abbreviations
 Ru - Rural
 RuS - Rural Settlement

0 70 140 210 metres

Map produced - **30 September 2019**
 © Government of South Australia **PLN ID: 5813**



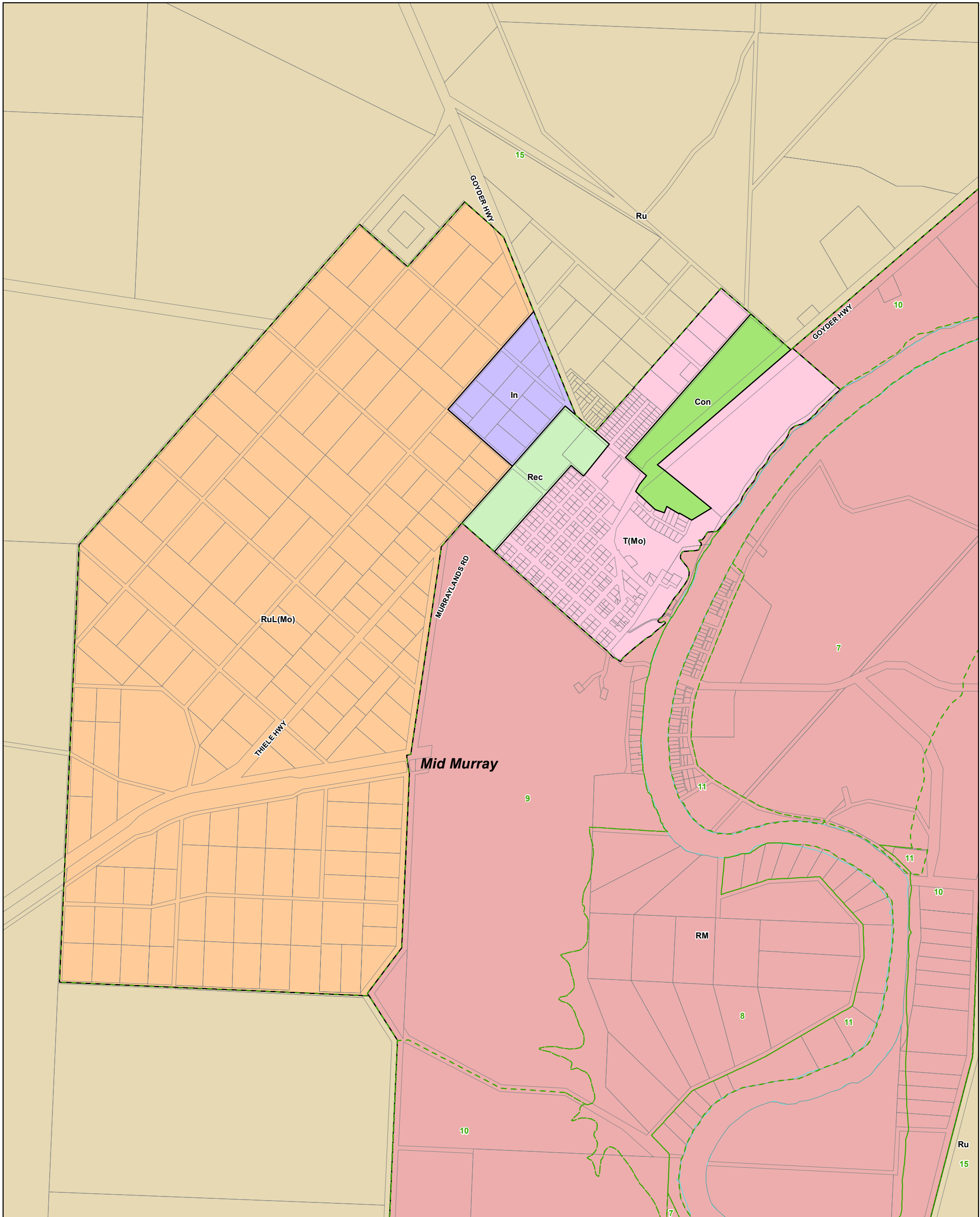
P&D Code Zones - Milendella - Mid Murray DRAFT

-  Local government boundary
-  Cadastre

2020 Updated Code Consultation Map

0 70 140 210 metres

Map produced by AGD Planning and
Land Use Services. Compiled 4 November 2020
© Government of South Australia **PLN ID: 5813**



Morgan - Mid Murray

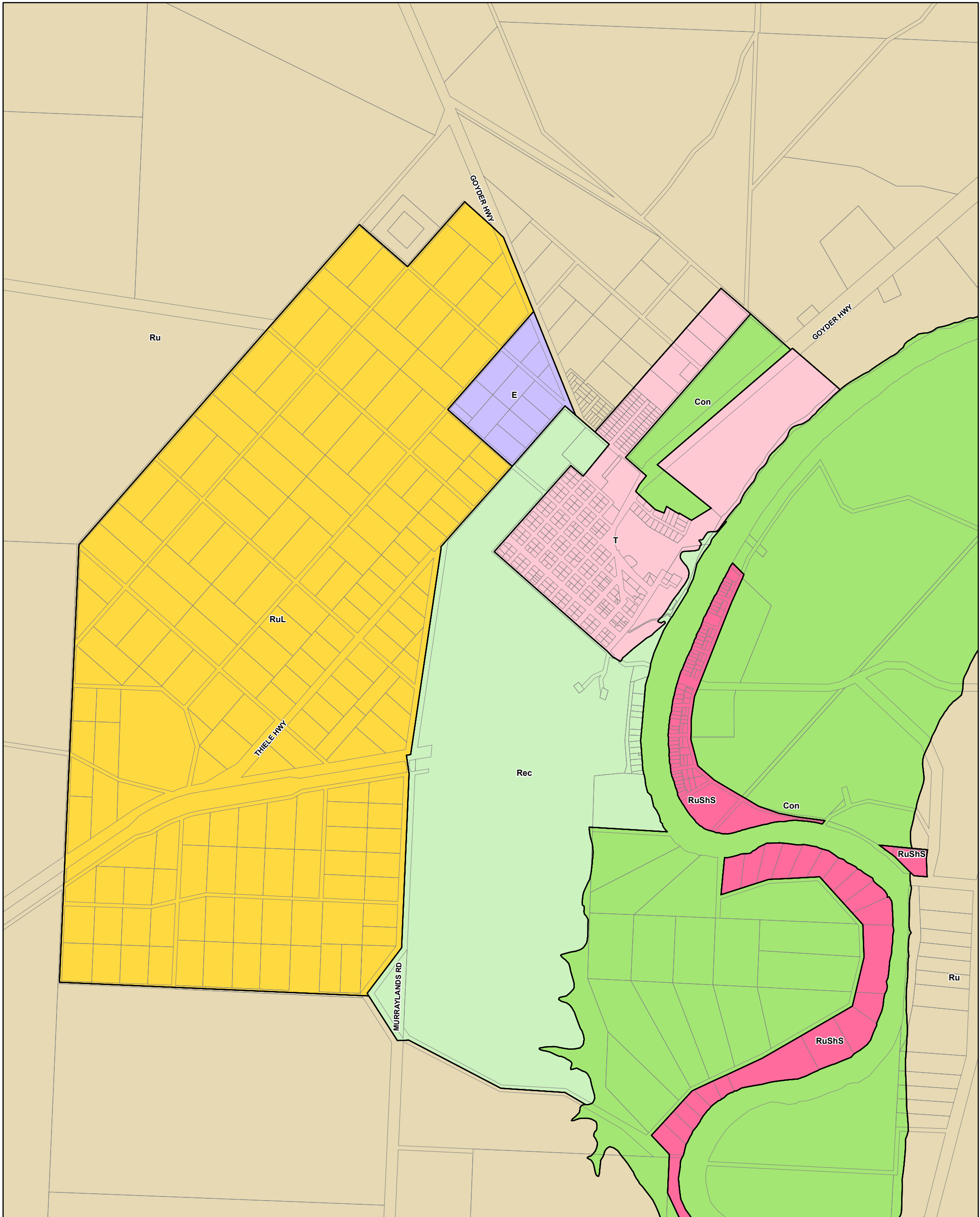
- Country Township
- Environmental Constraint
- Industrial
- Miscellaneous
- Primary Production / Mining
- Recreation
- Rural Living
- Zoning
- Policy Area
- Local government boundary
- Cadastre
- Coastline / River Murray
- Development Plan

Development Plan Map

0 220 440 660 metres

Map produced - 4 November 2020
 © Government of South Australia PLN ID: 5464

- Zoning**
- Con - Conservation
 - In - Industry
 - RM - River Murray
 - Rec - Recreation
 - Ru - Rural
 - RuL(Mo) - Rural Living (Morgan)
 - T(Mo) - Township (Morgan)
- Policy Area**
- 10 - Primary Production Policy Area
 - 11 - Shack Settlement Policy Area
 - 15 - Pastoral Policy Area
 - 7 - Conservation Policy Area
 - 8 - Floodplain Policy Area
 - 9 - Recreation and Tourism Policy Area




Morgan - Mid Murray

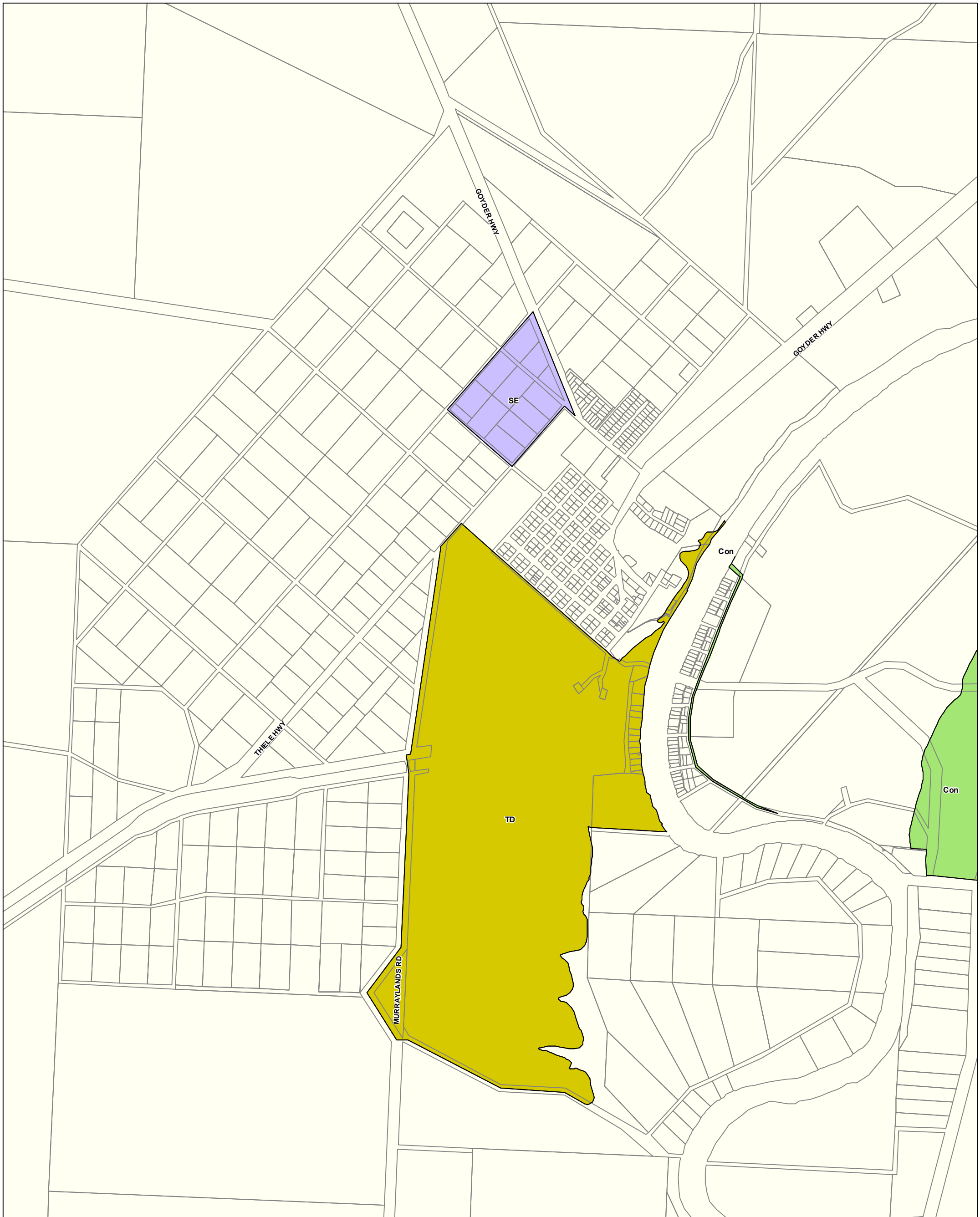
- | | |
|---|---|
| P&D Code Zones | Resilient Communities & Environment |
| People & Neighbourhoods - Residential | Conservation |
| Rural Shack Settlement | Recreation |
| Township | Local government boundary |
| People & Neighbourhoods - Rural | Cadastre |
| Rural Living | |
| Productive Economy - Employment | |
| Employment | |
| Productive Economy - Primary Industry | |
| Rural | |

2019 Code Consultation Map

- P&D Code Zones Abbreviations**
- Con - Conservation
 - E - Employment
 - Rec - Recreation
 - Ru - Rural
 - RuL - Rural Living
 - RuShS - Rural Shack Settlement
 - T - Township



Map produced - **30 September 2019**
 © Government of South Australia **PLN ID: 5813**



P&D Code Zones - Morgan - Mid Murray DRAFT

- P&D Code Zones**
- Productive Economy - Employment**
- Strategic Employment
 - Tourism Development
- Resilient Communities & Environment**
- Conservation
 - Local government boundary
 - Cadastre

P&D Code Zones Abbreviations
 Con - Conservation
 SE - Strategic Employment
 TD - Tourism Development

2020 Updated Code Consultation Map



Map produced by AGD Planning and Land Use Services. Compiled 4 November 2020
 © Government of South Australia **PLN ID: 5813**



Mount Mary - Mid Murray

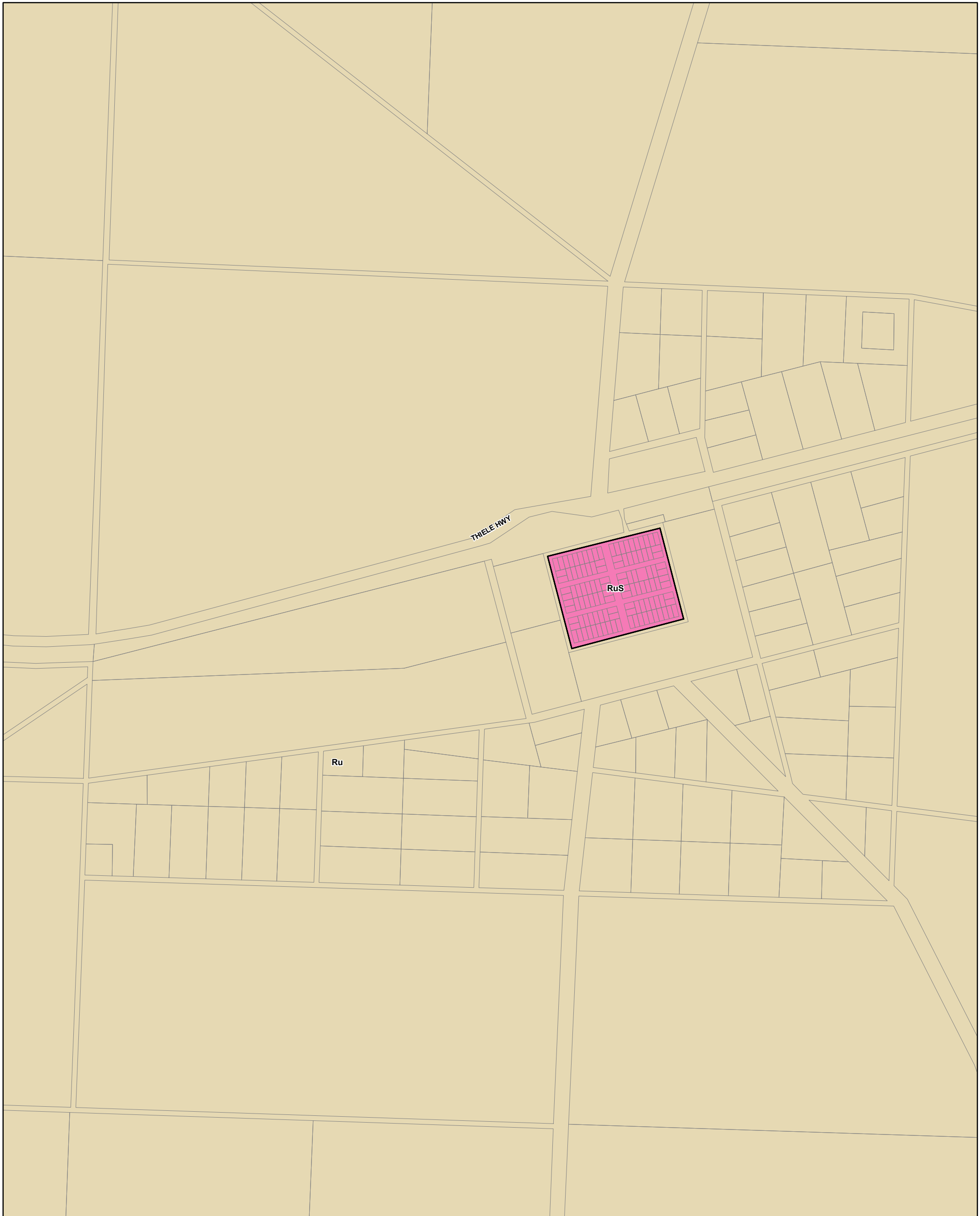
- Country Township
- Primary Production / Mining
- Development Plan
- Zoning
- Policy Area
- Local government boundary
- Cadastre

Development Plan Map

- Zoning**
- Ru - Rural
 - S(MM) - Settlement (Mount Mary)
- Policy Area**
- 15 - Pastoral Policy Area

0 160 320 480 metres

Map produced - 4 November 2020
 © Government of South Australia PLN ID: 5464



Mount Mary - Mid Murray

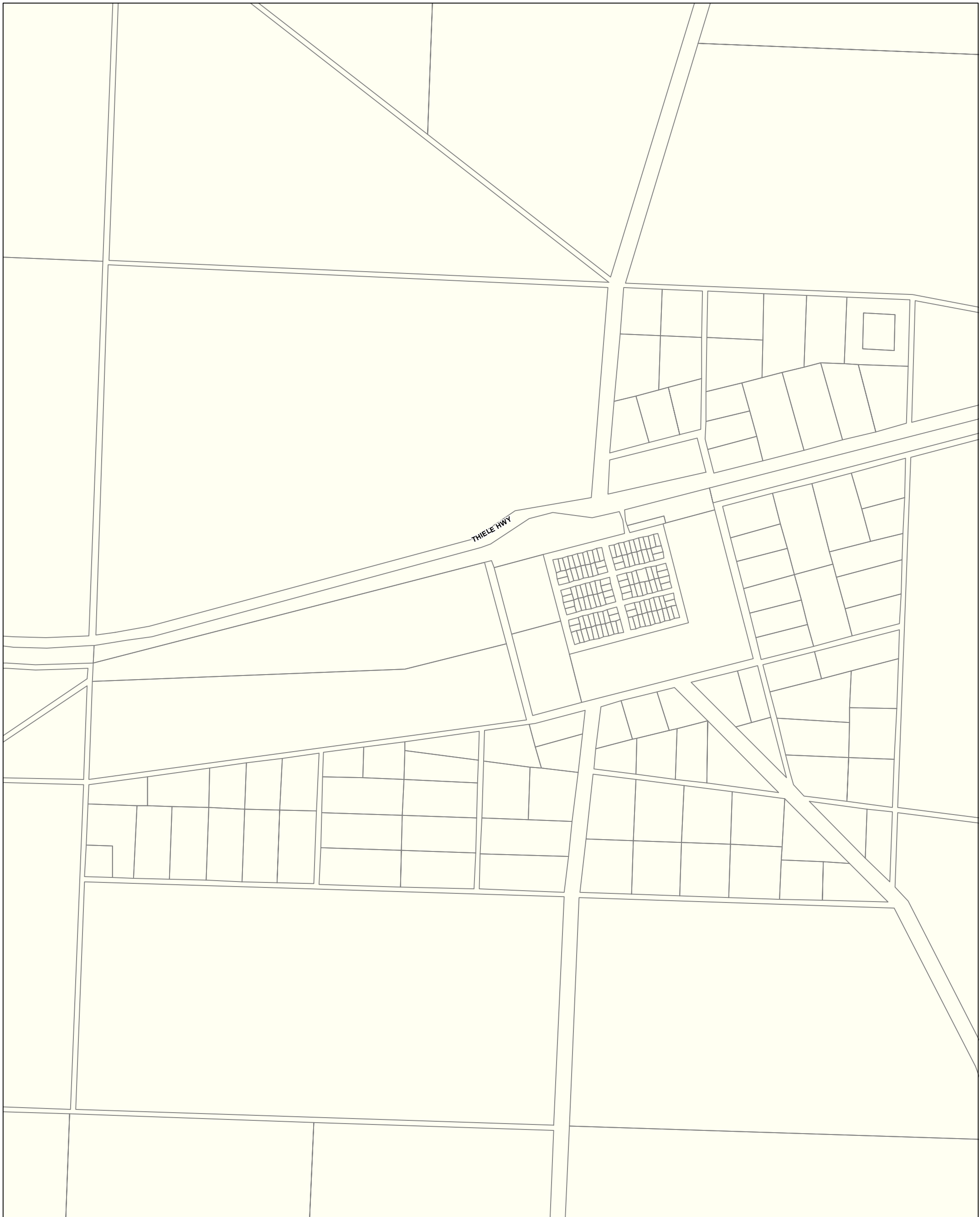
- P&D Code Zones**
- People & Neighbourhoods - Residential**
 - Rural Settlement
 - Productive Economy - Primary Industry**
 - Rural
- Local government boundary**
- Cadastral**

2019 Code Consultation Map



P&D Code Zones Abbreviations
 Ru - Rural
 RuS - Rural Settlement

0 160 320 480 metres

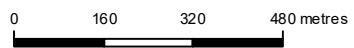
Map produced - **30 September 2019**
 © Government of South Australia **PLN ID: 5813**



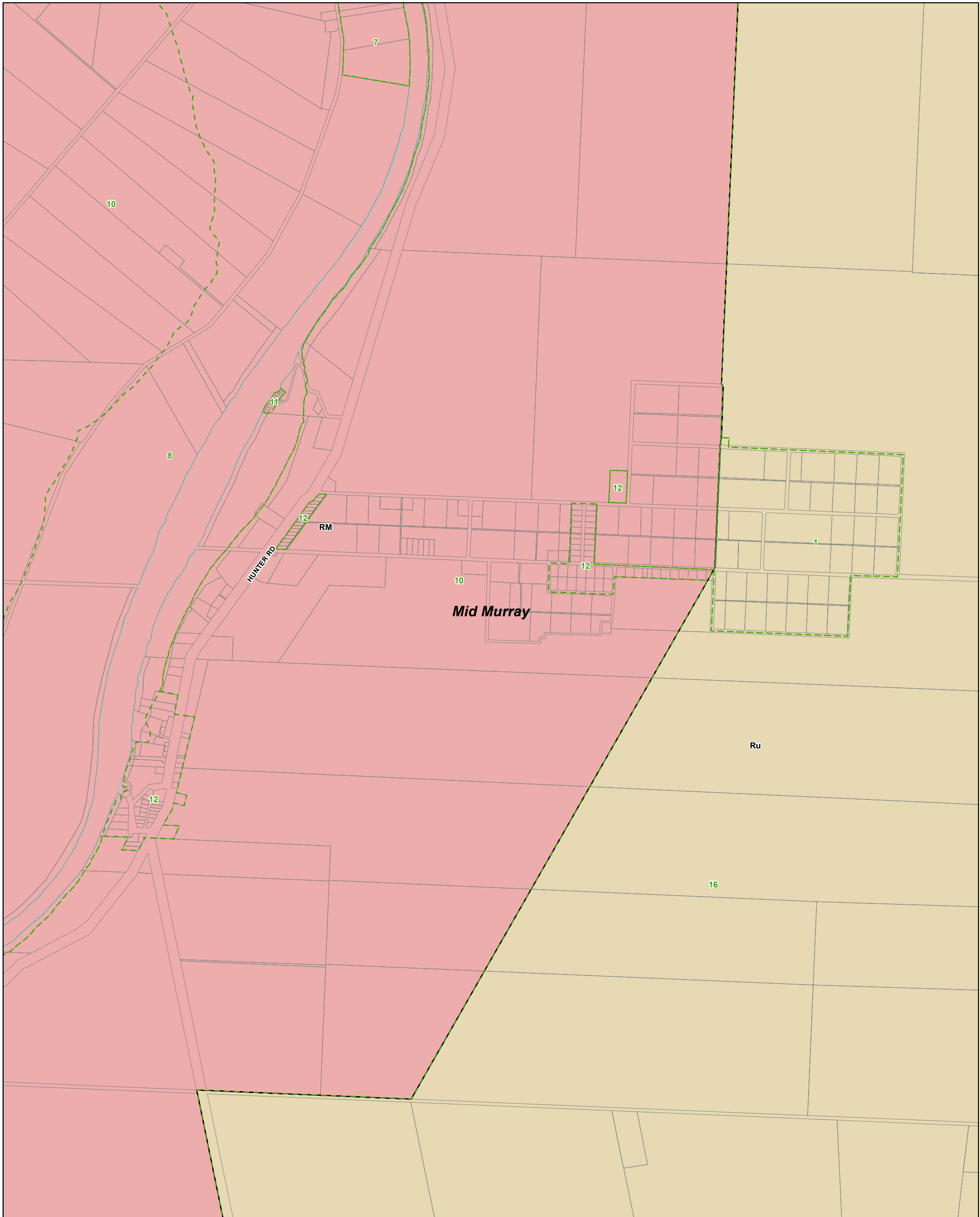
P&D Code Zones - Mount Mary - Mid Murray DRAFT

-  Local government boundary
-  Cadastre

2020 Updated Code Consultation Map



Map produced by AGD Planning and
Land Use Services. Compiled 4 November 2020
© Government of South Australia **PLN ID: 5813**



Nildottie / Greenways - Mid Murray

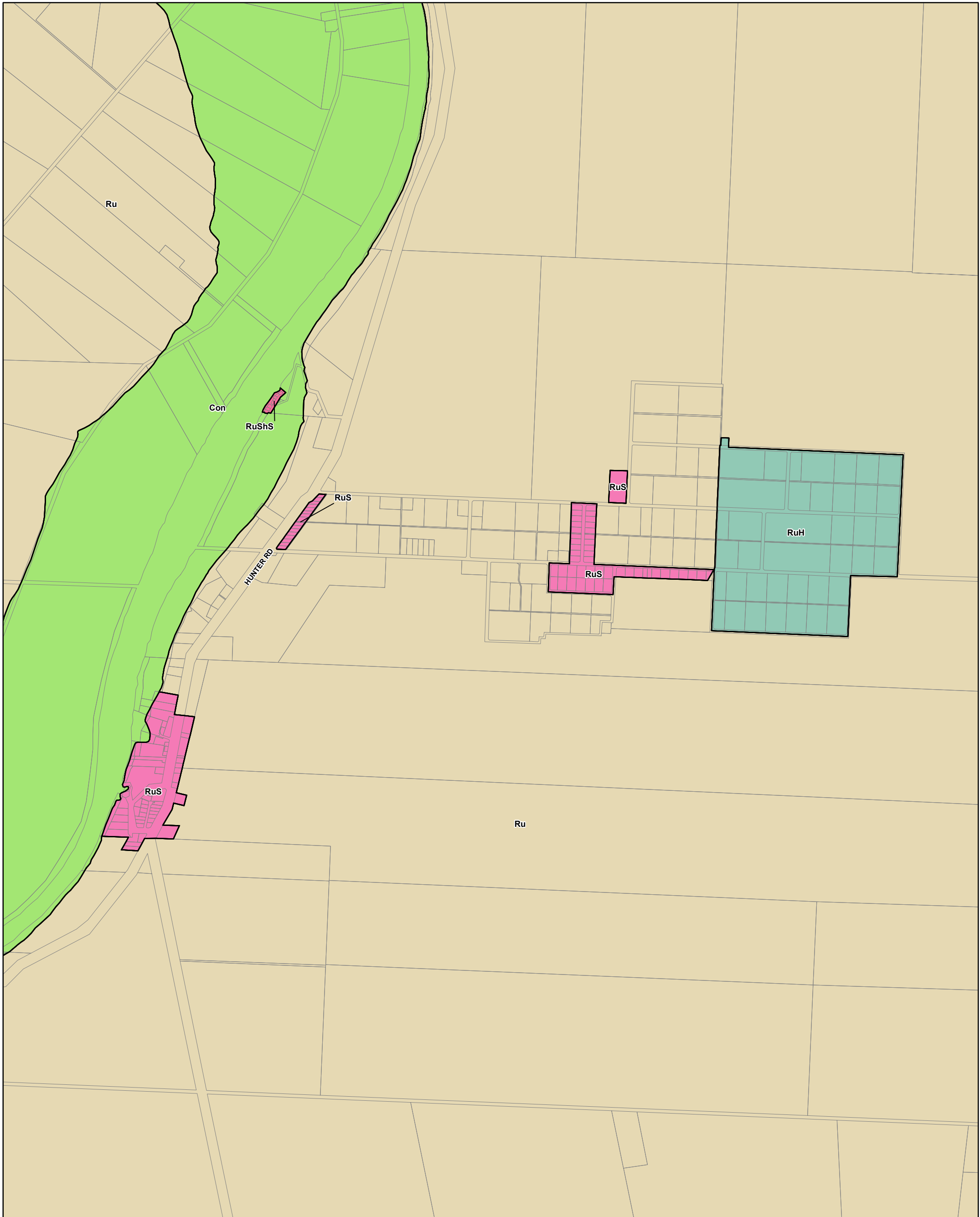
- Miscellaneous
- Primary Production / Mining
- Development Plan
- Zoning
- Policy Area
- Local government boundary
- Cadastre
- Coastline / River Murray

Development Plan Map

- Zoning**
- RM - River Murray
 - Ru - Rural
- Policy Area**
- 1 - Policy Area 1 - Rural (Greenways)
 - 10 - Primary Production Policy Area
 - 11 - Shack Settlement Policy Area
 - 12 - River Settlement Policy Area
 - 16 - Murray Plains Policy Area
 - 7 - Conservation Policy Area
 - 8 - Floodplain Policy Area

0 240 480 720 metres

Map produced - 4 November 2020
 © Government of South Australia PLN ID: 5464



Nildottie / Greenways - Mid Murray

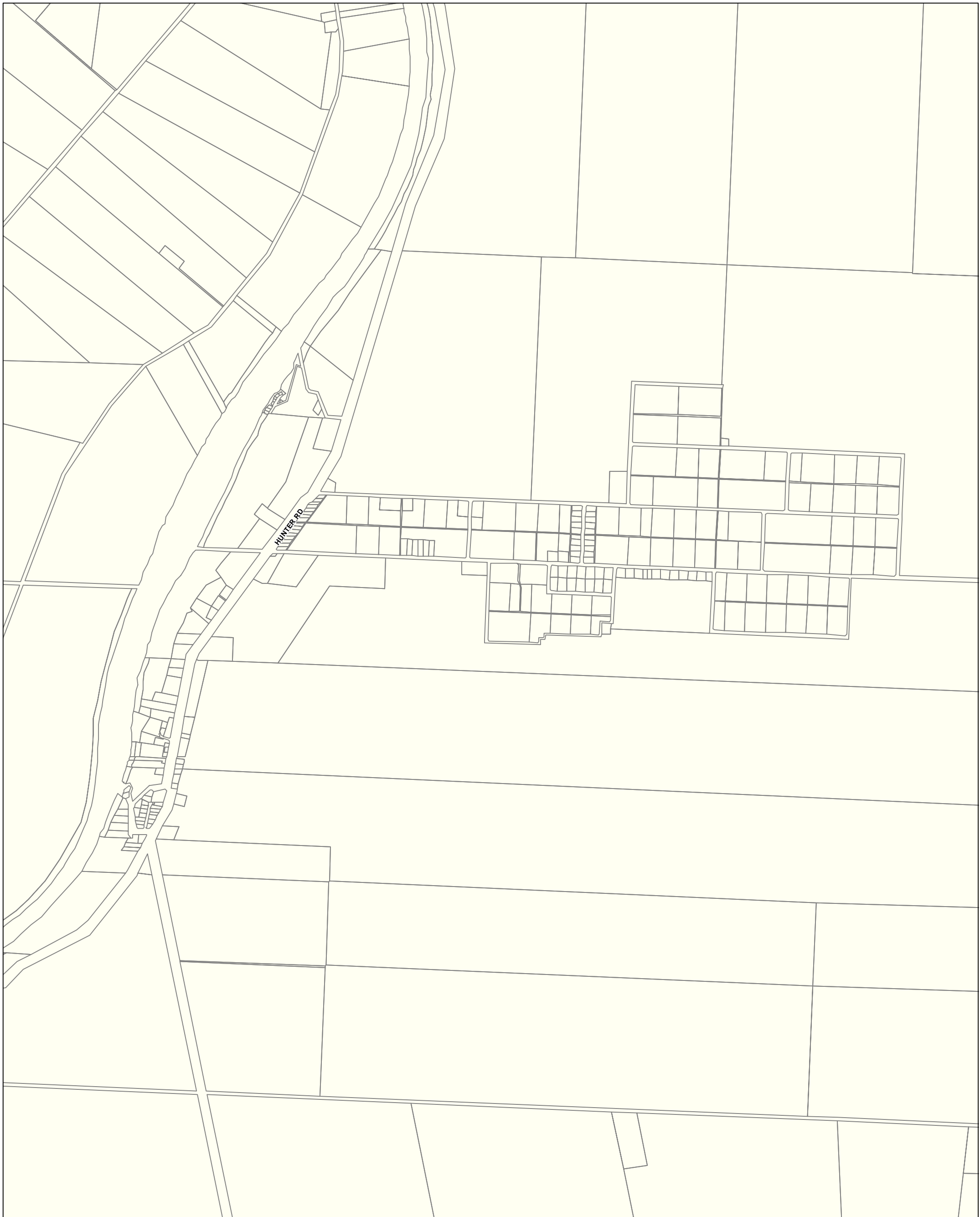
- P&D Code Zones**
- Cadastre
 - People & Neighbourhoods - Residential**
 - Rural Settlement
 - Rural Shack Settlement
 - Productive Economy - Primary Industry**
 - Rural
 - Rural Horticulture
 - Resilient Communities & Environment**
 - Conservation
 - Local government boundary

2019 Code Consultation Map



- P&D Code Zones Abbreviations**
- Con - Conservation
 - Ru - Rural
 - RuH - Rural Horticulture
 - RuS - Rural Settlement
 - RuShS - Rural Shack Settlement

0 240 480 720 metres

Map produced - 30 September 2019
 © Government of South Australia PLN ID: 5813



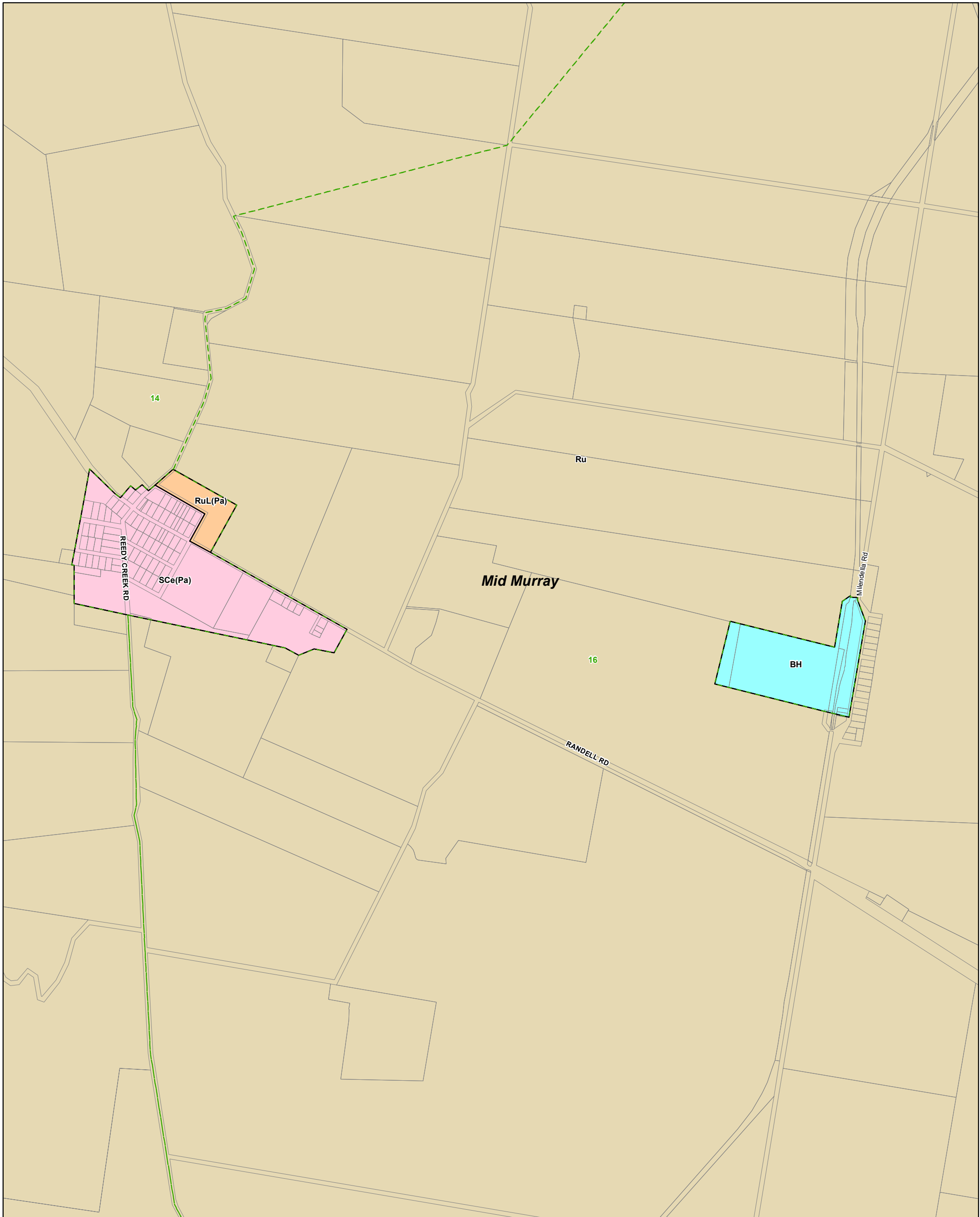
P&D Code Zones - Nildottie / Greenways - Mid Murray **DRAFT**

-  Local government boundary
-  Cadastre

2020 Updated Code Consultation Map

0 240 480 720 metres

Map produced by AGD Planning and
Land Use Services. Compiled 4 November 2020
© Government of South Australia **PLN ID: 5813**




Palmer - Mid Murray

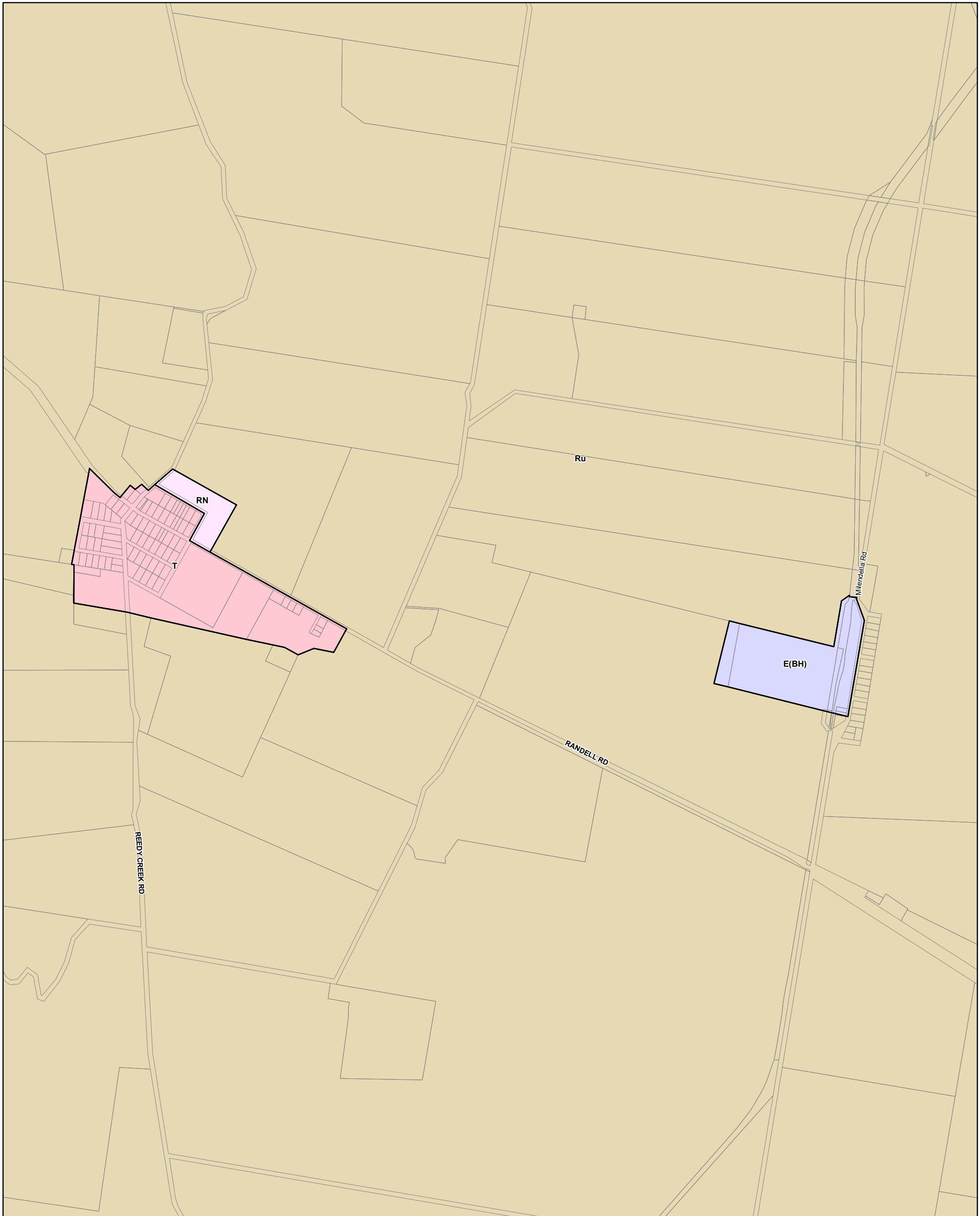
- Commercial
- Country Township
- Primary Production / Mining
- Rural Living
- Development Plan
- Zoning
- Policy Area
- Local government boundary
- Cadastre

Development Plan Map

- Zoning**
- BH - Bulk Handling
 - Ru - Rural
 - RuL(Pa) - Rural Living (Palmer)
 - SCe(Pa) - Service Centre (Palmer)
- Policy Area**
- 14 - Hills Policy Area
 - 16 - Murray Plains Policy Area



Map produced - 4 November 2020
 © Government of South Australia PLN ID: 5464



Palmer - Mid Murray

- P&D Code Zones**
- People & Neighbourhoods - Residential**
 - Residential Neighbourhood
 - Township
 - Productive Economy - Employment**
 - Employment (Bulk Handling)
 - Productive Economy - Primary Industry**
 - Rural
 - Local government boundary
 - Cadastre

2019 Code Consultation Map

- P&D Code Zones Abbreviations**
- E(BH) - Employment (Bulk Handling)
 - RN - Residential Neighbourhood
 - Ru - Rural
 - T - Township

0 190 380 570 metres

Map produced - **30 September 2019**
 © Government of South Australia **PLN ID: 5813**



P&D Code Zones - Palmer - Mid Murray DRAFT

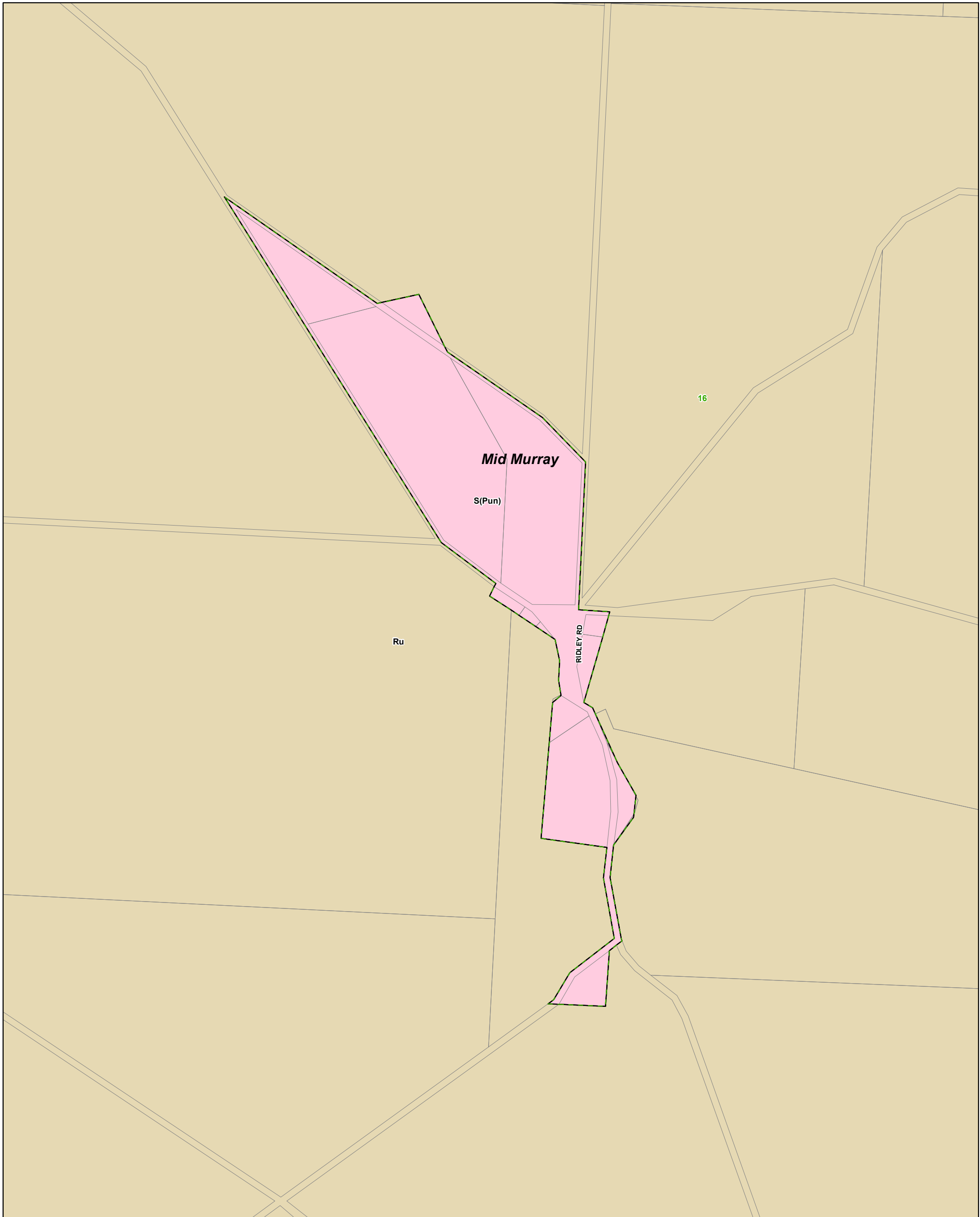
P&D Code Zones Abbreviations
 RuN - Rural Neighbourhood
 T - Township

- P&D Code Zones**
People & Neighbourhoods - Residential
 Township
People & Neighbourhoods - Rural
 Rural Neighbourhood
 Local government boundary
 Cadastre

2020 Updated Code Consultation Map

0 190 380 570 metres

Map produced by AGD Planning and
 Land Use Services. Compiled 4 November 2020
 © Government of South Australia **PLN ID: 5813**



Punthari - Mid Murray

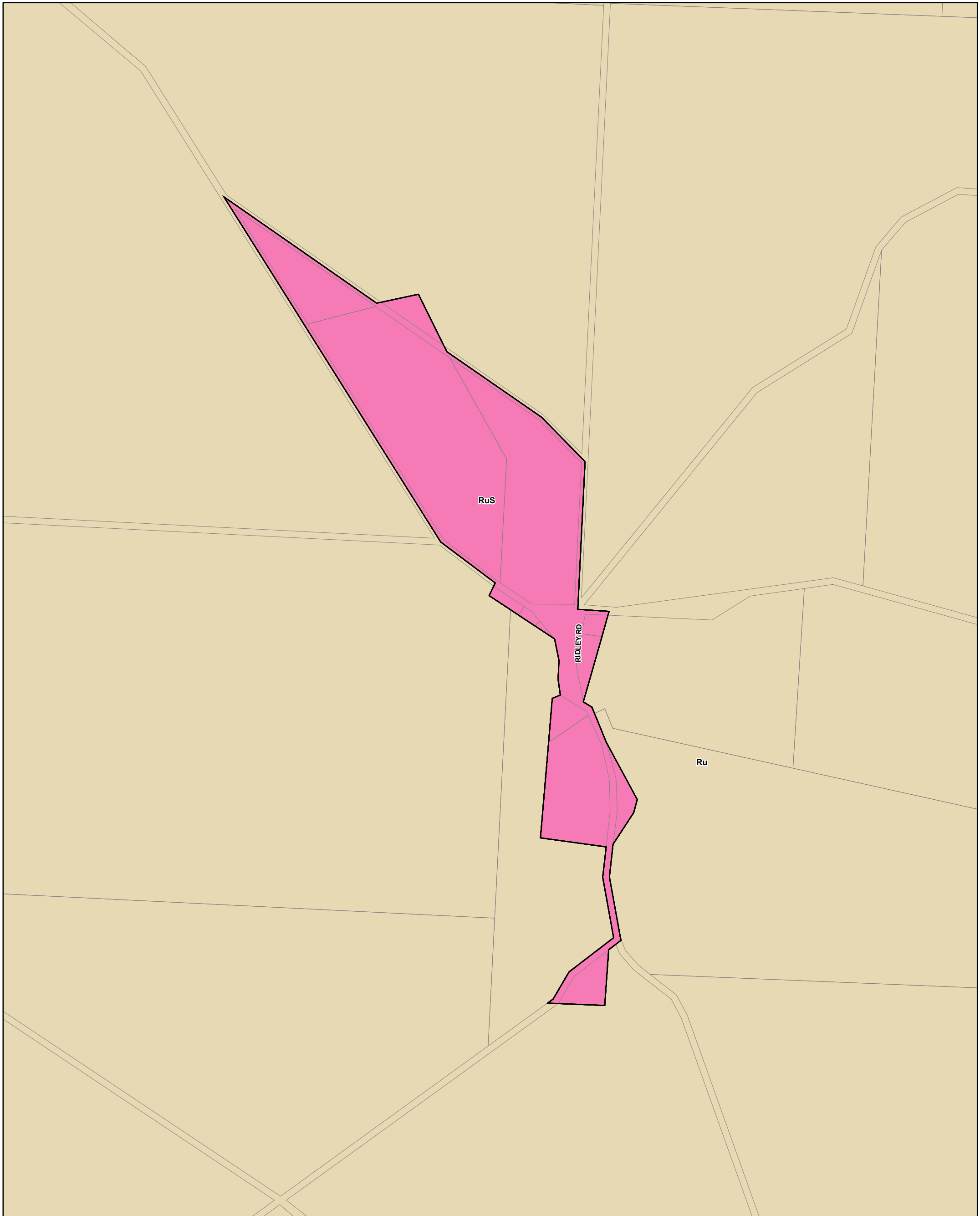
- Country Township
- Primary Production / Mining
- Development Plan
- Zoning
- Policy Area
- Local government boundary
- Cadastre

Development Plan Map

- Zoning**
 Ru - Rural
 S(Pun) - Settlement (Punthari)
Policy Area
 16 - Murray Plains Policy Area

0 125 250 375 metres

Map produced - **4 November 2020**
 © Government of South Australia **PLN ID: 5464**



Punthari - Mid Murray

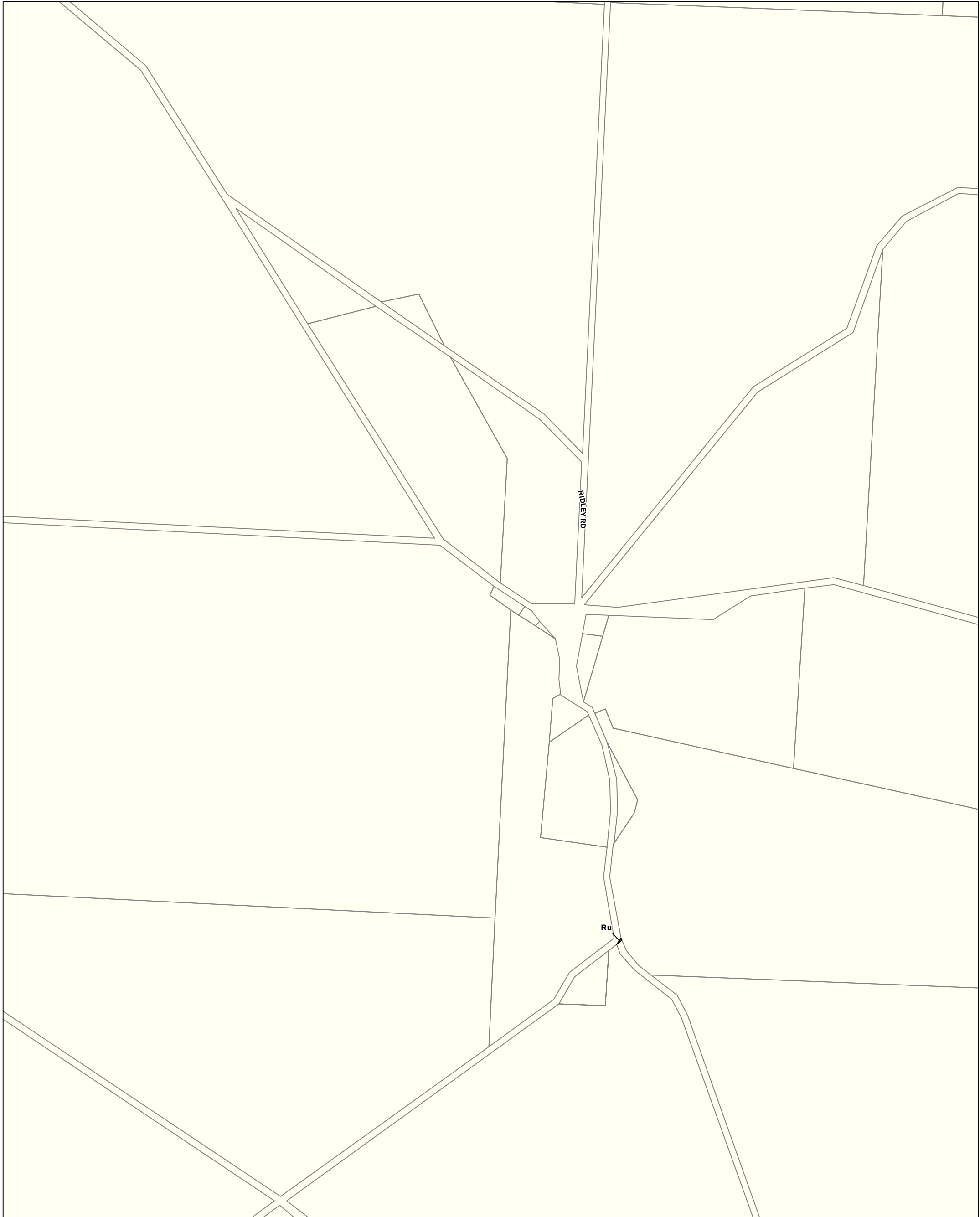
- P&D Code Zones**
- People & Neighbourhoods - Residential**
- Rural Settlement
- Productive Economy - Primary Industry**
- Rural
 - Local government boundary
 - Cadastral

2019 Code Consultation Map

P&D Code Zones Abbreviations
 Ru - Rural
 RuS - Rural Settlement

0 125 250 375 metres

Map produced - **30 September 2019**
 © Government of South Australia **PLN ID: 5813**

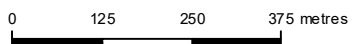


P&D Code Zones - Punthari - Mid Murray DRAFT

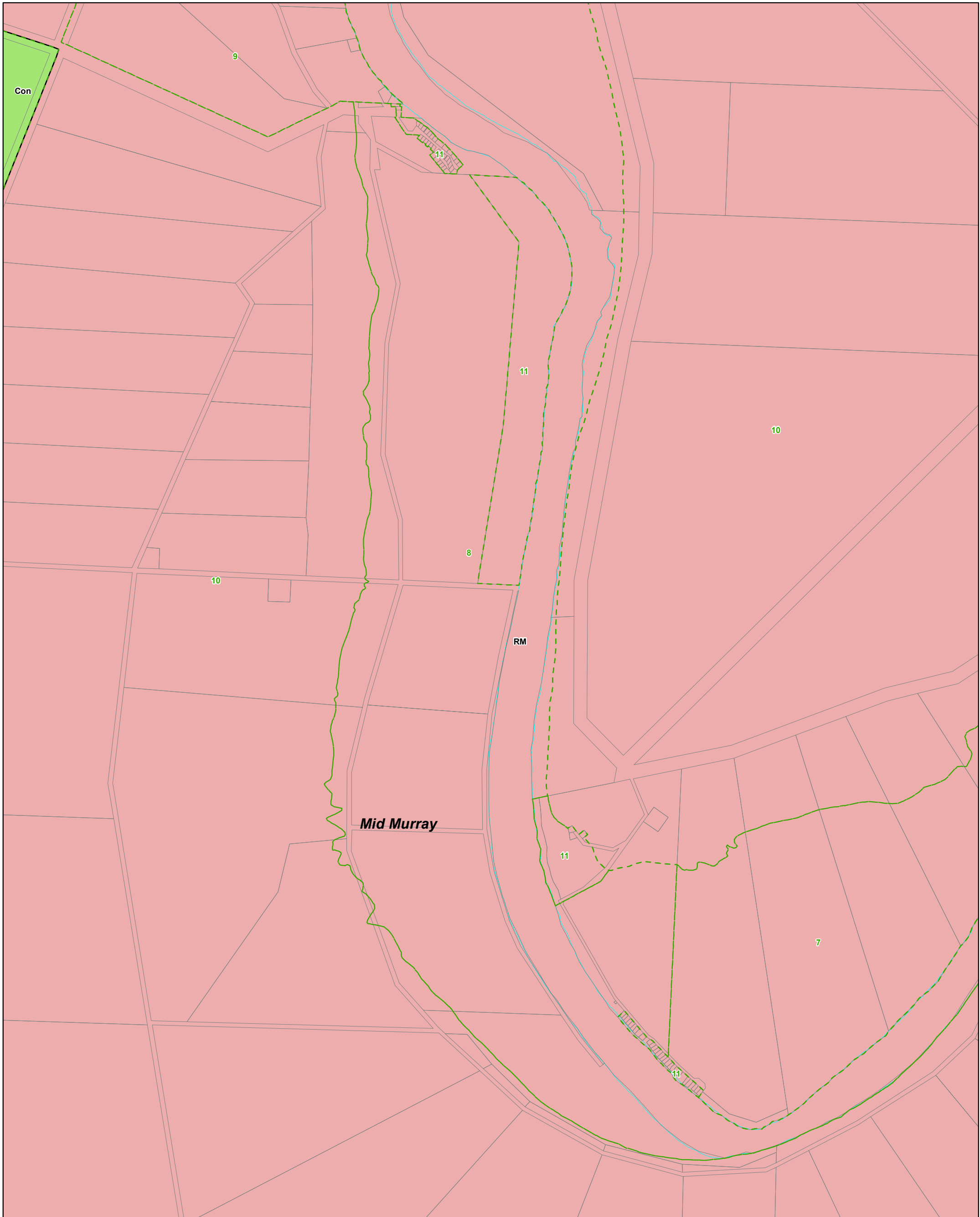
P&D Code Zones Abbreviations
Ru - Rural

- P&D Code Zones**
Productive Economy - Primary Industry
- Rural
 - Local government boundary
 - Cadastre

2020 Updated Code Consultation Map



Map produced by AGD Planning and
 Land Use Services. Compiled 4 November 2020
 © Government of South Australia **PLN ID: 5813**



Punyelroo / Big Bend - Mid Murray

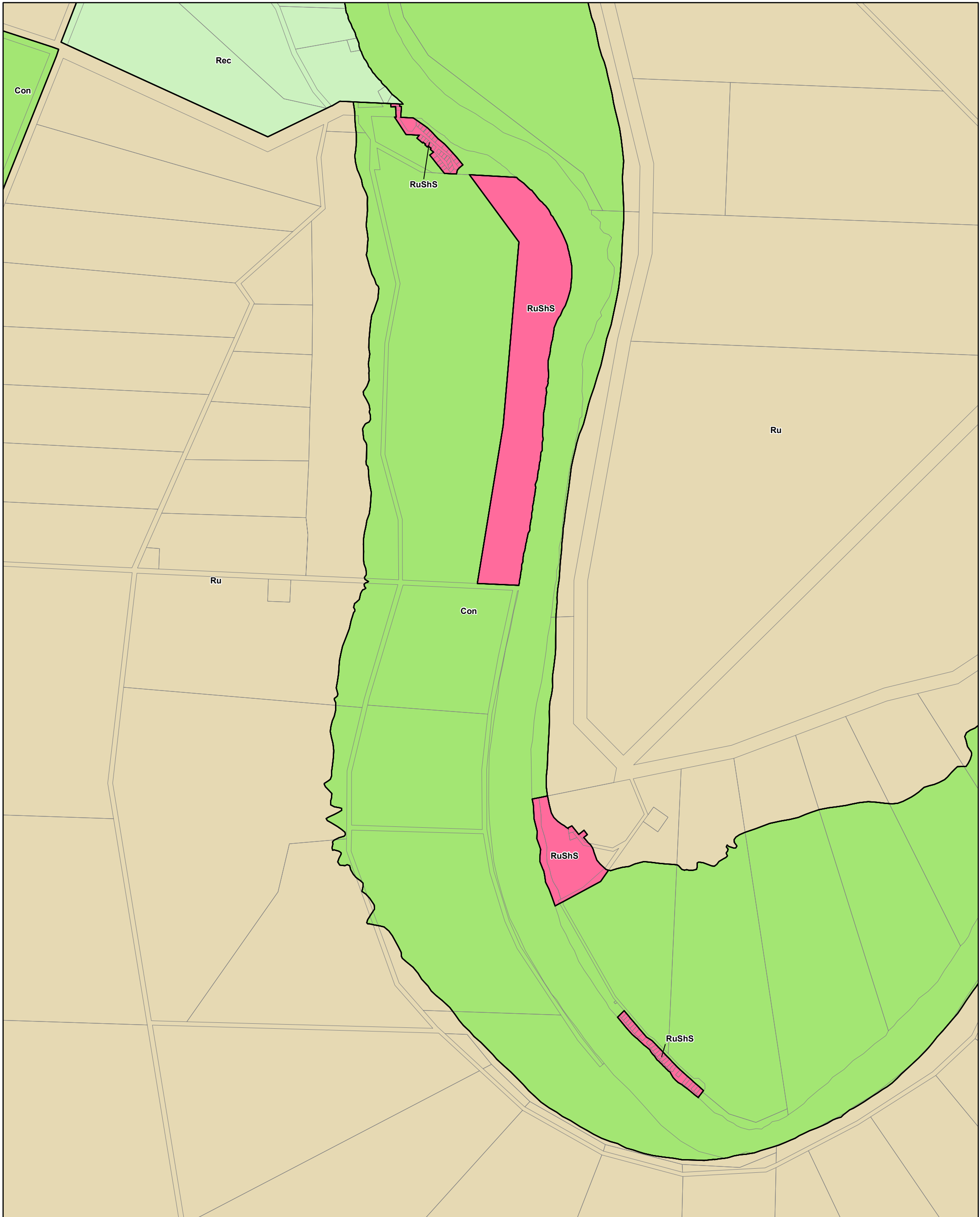
- Environmental Constraint
- Miscellaneous
- Development Plan
- Zoning
- Policy Area
- Local government boundary
- Cadastre
- Coastline / River Murray

Development Plan Map

- Zoning**
- Con - Conservation
 - RM - River Murray
- Policy Area**
- 10 - Primary Production Policy Area
 - 11 - Shack Settlement Policy Area
 - 7 - Conservation Policy Area
 - 8 - Floodplain Policy Area
 - 9 - Recreation and Tourism Policy Area

0 180 360 540 metres

Map produced - 4 November 2020
 © Government of South Australia PLN ID: 5464




Punyelroo / Big Bend - Mid Murray

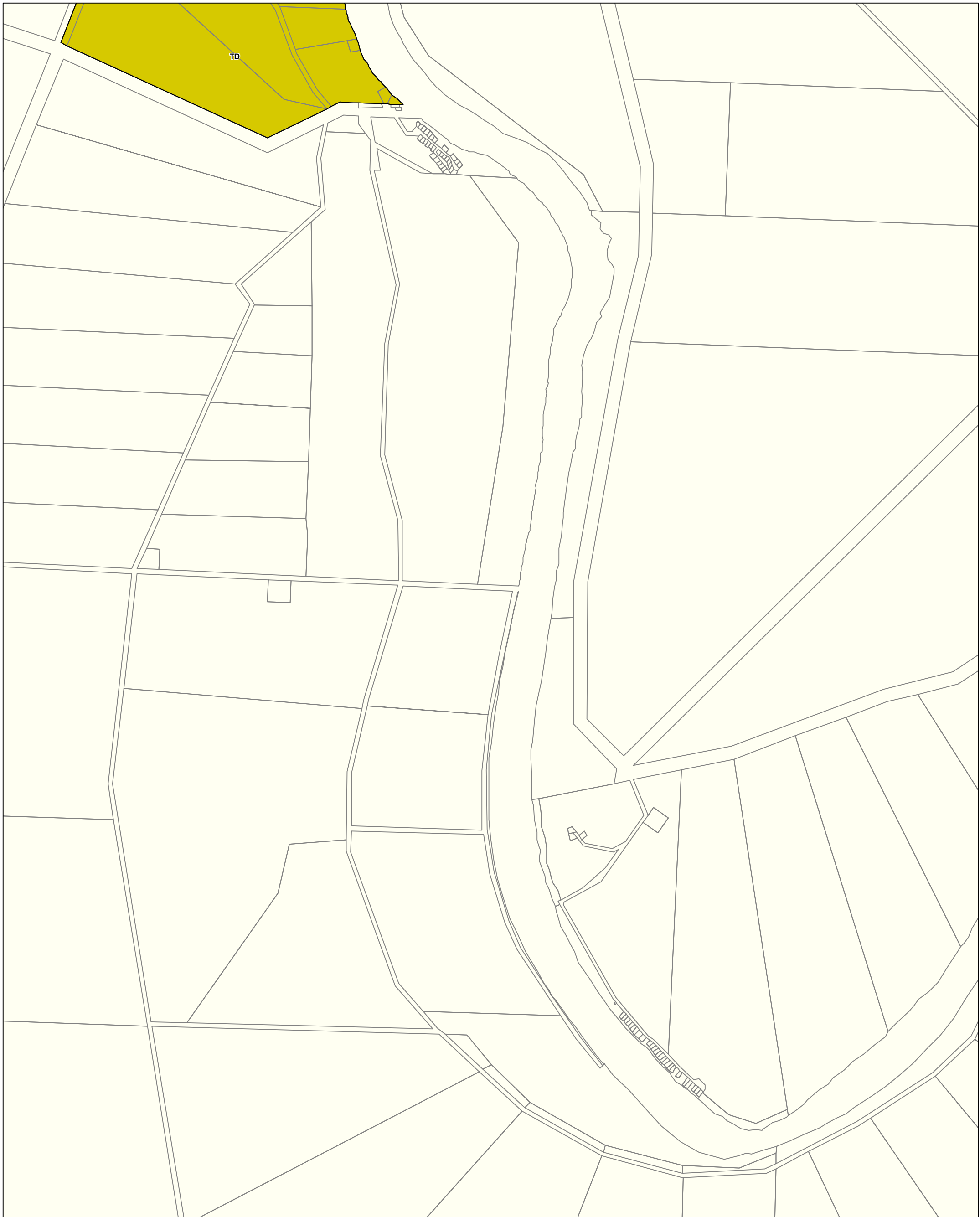
- P&D Code Zones**
- People & Neighbourhoods - Residential**
 - Rural Shack Settlement
 - Productive Economy - Primary Industry**
 - Rural
 - Resilient Communities & Environment**
 - Conservation
 - Recreation
 - Local government boundary
 - Cadastrate

2019 Code Consultation Map

P&D Code Zones Abbreviations
 Con - Conservation
 Rec - Recreation
 Ru - Rural
 RuShS - Rural Shack Settlement



Map produced - **30 September 2019**
 © Government of South Australia **PLN ID: 5813**



P&D Code Zones - Punyelroo / Big Bend - Mid Murray DRAFT

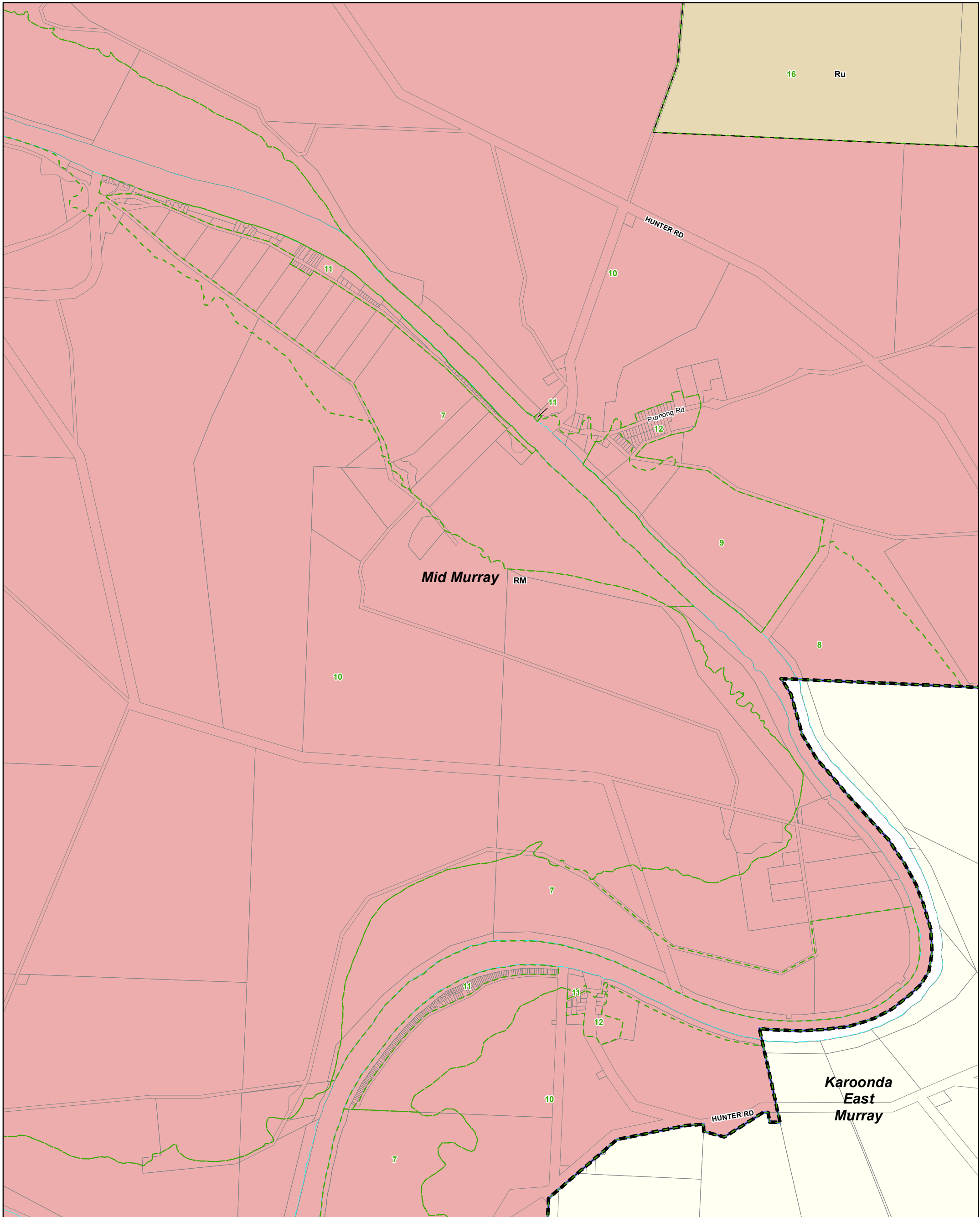
P&D Code Zones Abbreviations
TD - Tourism Development

- P&D Code Zones**
Productive Economy - Employment
- Tourism Development
 - Local government boundary
 - Cadastre

2020 Updated Code Consultation Map

0 180 360 540 metres

Map produced by AGD Planning and
 Land Use Services. Compiled 4 November 2020
 © Government of South Australia **PLN ID: 5813**



Purnong / Bowhill / Curnamont - Mid Murray

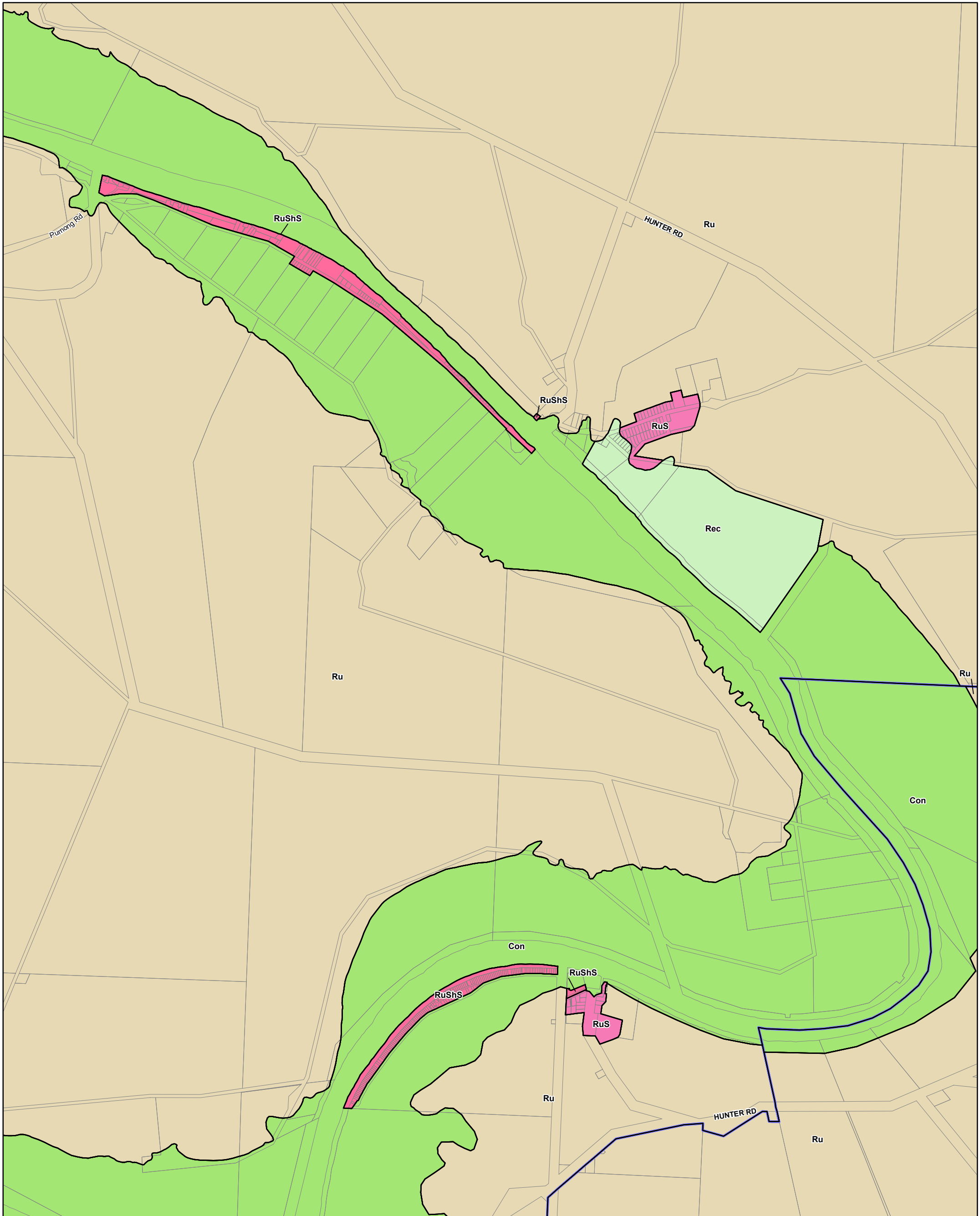
- Miscellaneous
- Primary Production / Mining
- Development Plan
- Zoning
- Policy Area
- Local government boundary
- Cadastre
- Coastline / River Murray

Development Plan Map

- Zoning**
- RM - River Murray
 - Ru - Rural
- Policy Area**
- 10 - Primary Production Policy Area
 - 11 - Shack Settlement Policy Area
 - 12 - River Settlement Policy Area
 - 16 - Murray Plains Policy Area
 - 7 - Conservation Policy Area
 - 8 - Floodplain Policy Area
 - 9 - Recreation and Tourism Policy Area

0 250 500 750 metres

Map produced - 4 November 2020
 © Government of South Australia PLN ID: 5464



Purnong / Bowhill / Caurnamont - Mid Murray

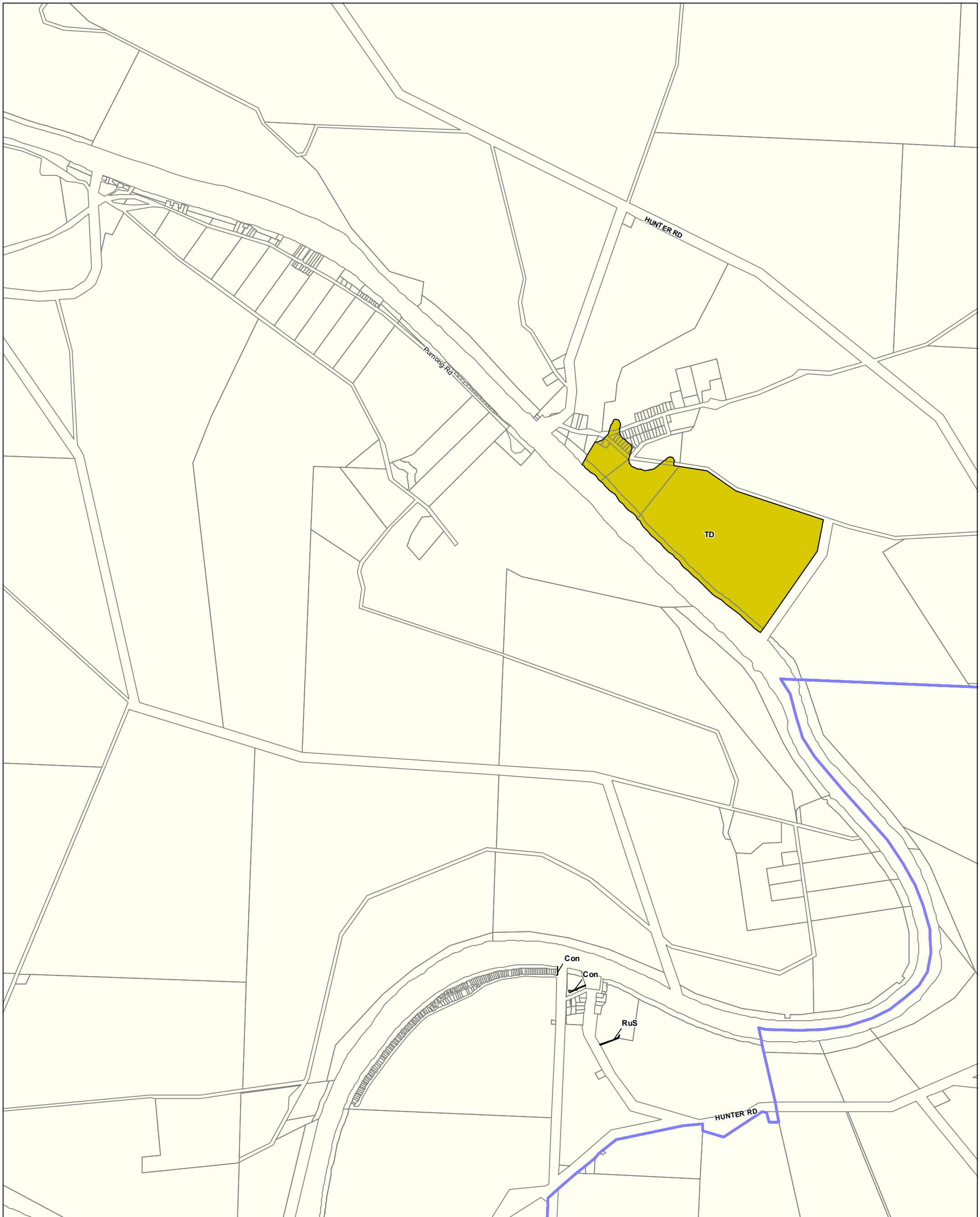
- P&D Code Zones**
- Cadastre
 - People & Neighbourhoods - Residential**
 - Rural Settlement
 - Rural Shack Settlement
 - Productive Economy - Primary Industry**
 - Rural
 - Resilient Communities & Environment**
 - Conservation
 - Recreation
 - Local government boundary

2019 Code Consultation Map

0 250 500 750 metres

Map produced - 30 September 2019
 © Government of South Australia PLN ID: 5813

- P&D Code Zones Abbreviations**
- Con - Conservation
 - Rec - Recreation
 - Ru - Rural
 - RuS - Rural Settlement
 - RuShS - Rural Shack Settlement



P&D Code Zones - Purnong / Bowhill / Caurnamont - Mid Murray DRAFT

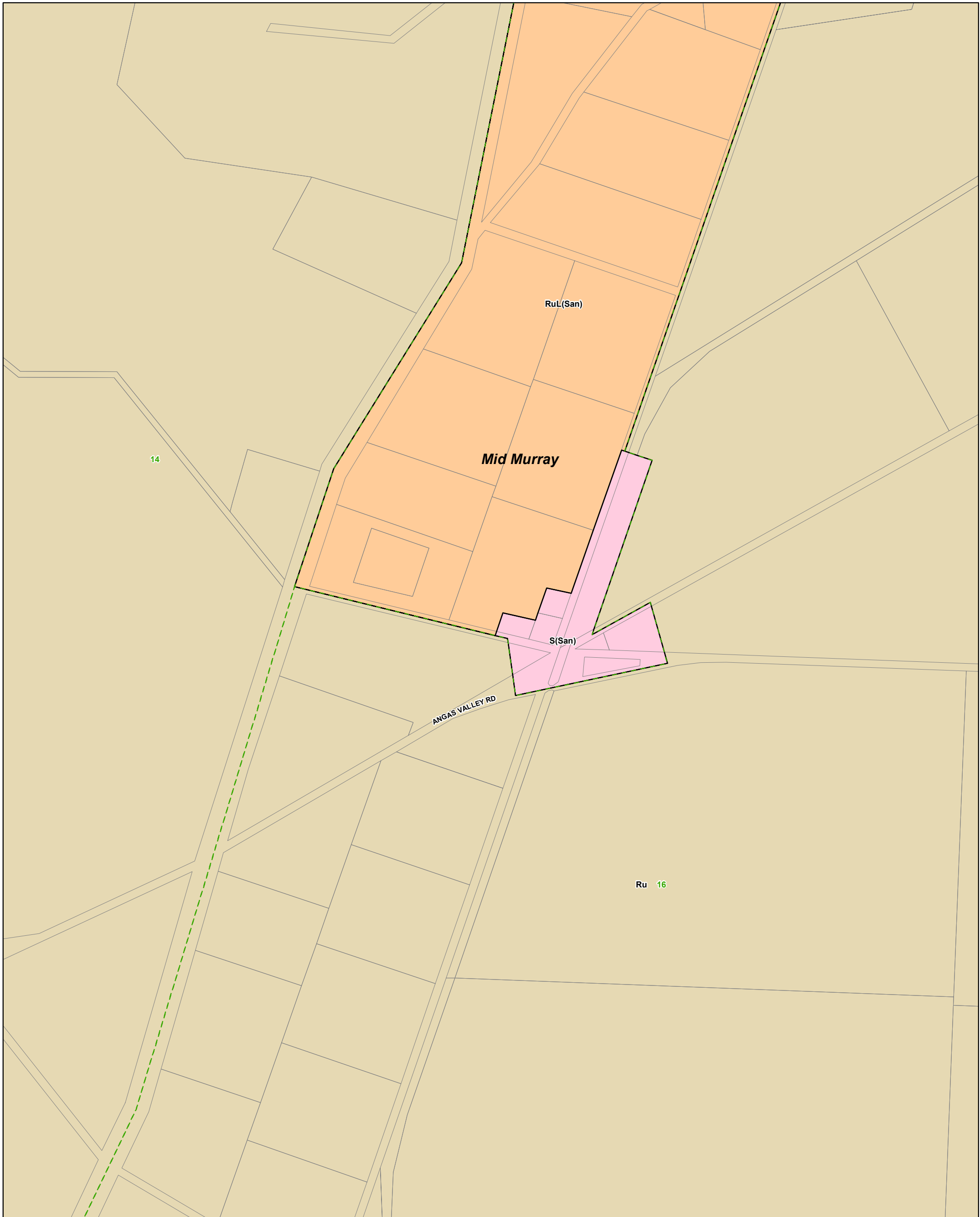
- P&D Code Zones**
- People & Neighbourhoods - Residential**
 - Rural Settlement
 - Productive Economy - Employment**
 - Tourism Development
 - Resilient Communities & Environment**
 - Conservation
 - Local government boundary
 - Cadastre

2020 Updated Code Consultation Map

P&D Code Zones Abbreviations
 Con - Conservation
 RuS - Rural Settlement
 TD - Tourism Development



Map produced by AGD Planning and Land Use Services. Compiled 4 November 2020
 © Government of South Australia **PLN ID: 5813**



Sanderston - Mid Murray

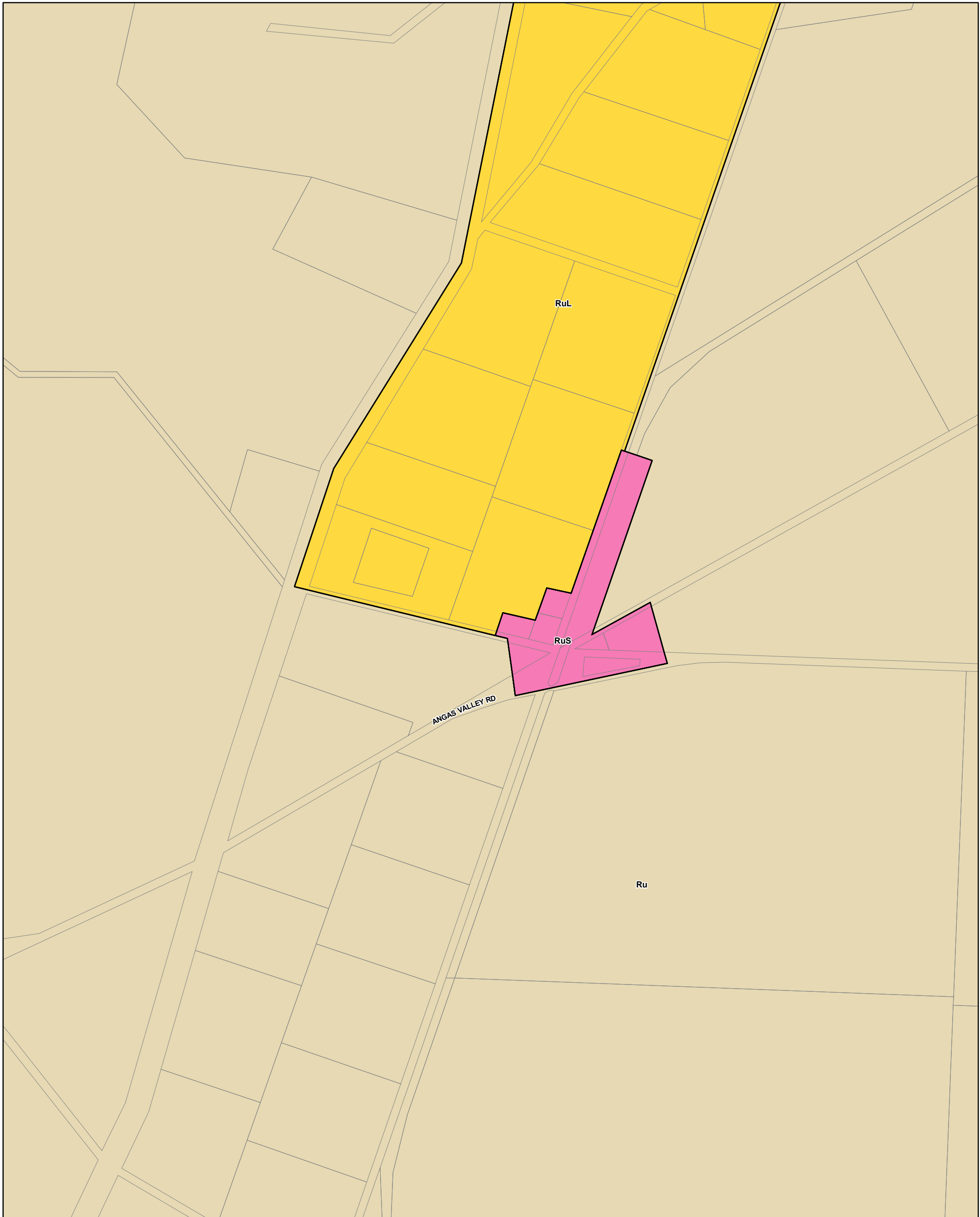
- Country Township
- Primary Production / Mining
- Rural Living
- Development Plan
- Zoning
- Policy Area
- Local government boundary
- Cadastre

Development Plan Map

0 100 200 300 metres

Map produced - 4 November 2020
 © Government of South Australia PLN ID: 5464

- Zoning**
- Ru - Rural
 - RuL(San) - Rural Living (Sanderston)
 - S(San) - Settlement (Sanderston)
- Policy Area**
- 14 - Hills Policy Area
 - 16 - Murray Plains Policy Area



Sanderston - Mid Murray

- P&D Code Zones**
- People & Neighbourhoods - Residential**
 - Rural Settlement
 - People & Neighbourhoods - Rural**
 - Rural Living
 - Productive Economy - Primary Industry**
 - Rural
 - Local government boundary
 - Cadastre

2019 Code Consultation Map



P&D Code Zones Abbreviations
 Ru - Rural
 RuL - Rural Living
 RuS - Rural Settlement

0 100 200 300 metres


Map produced - **30 September 2019**
 © Government of South Australia **PLN ID: 5813**



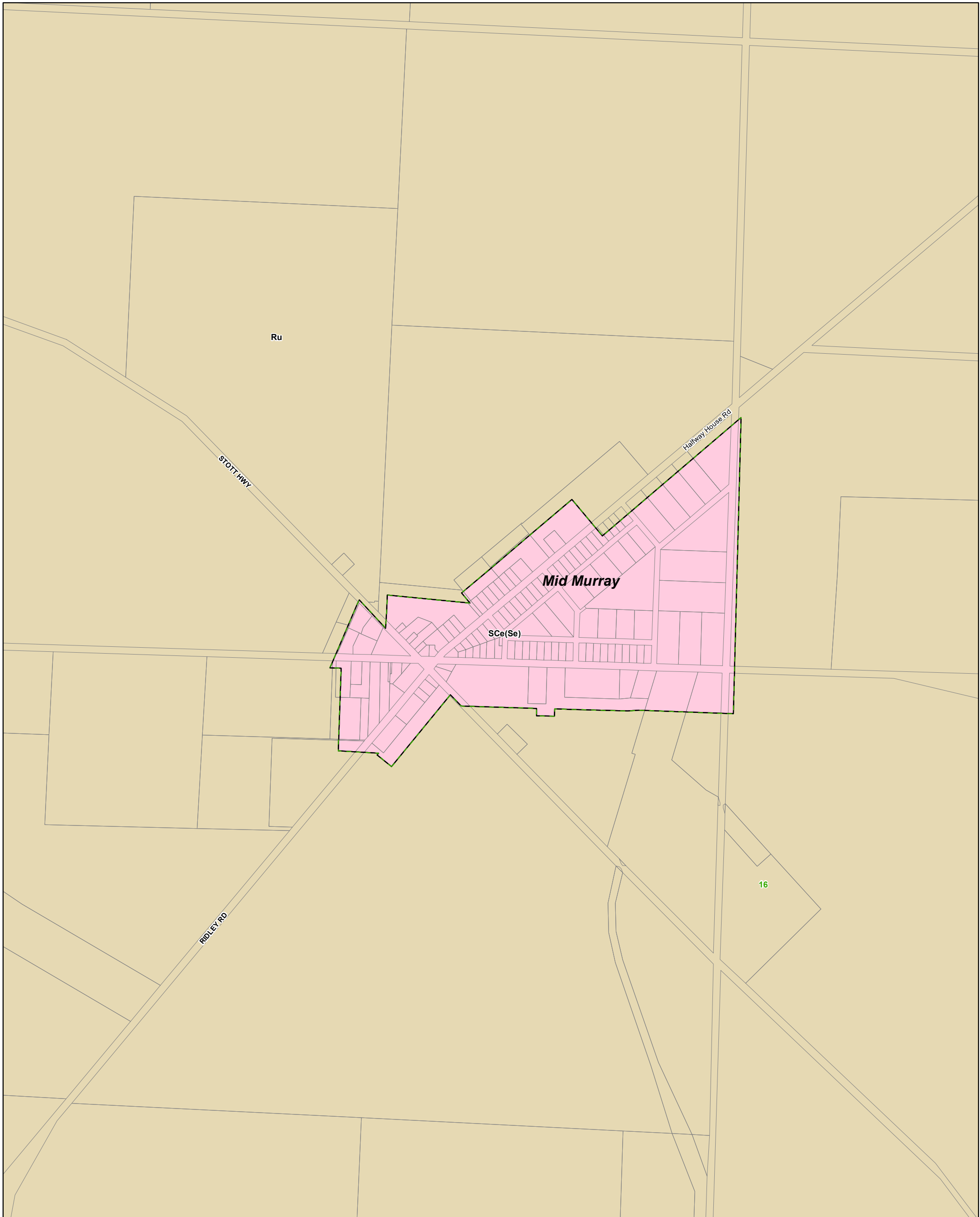
P&D Code Zones - Sanderston - Mid Murray DRAFT

-  Local government boundary
-  Cadastre

2020 Updated Code Consultation Map



Map produced by AGD Planning and
Land Use Services. Compiled 4 November 2020
© Government of South Australia **PLN ID: 5813**



Sedan - Mid Murray

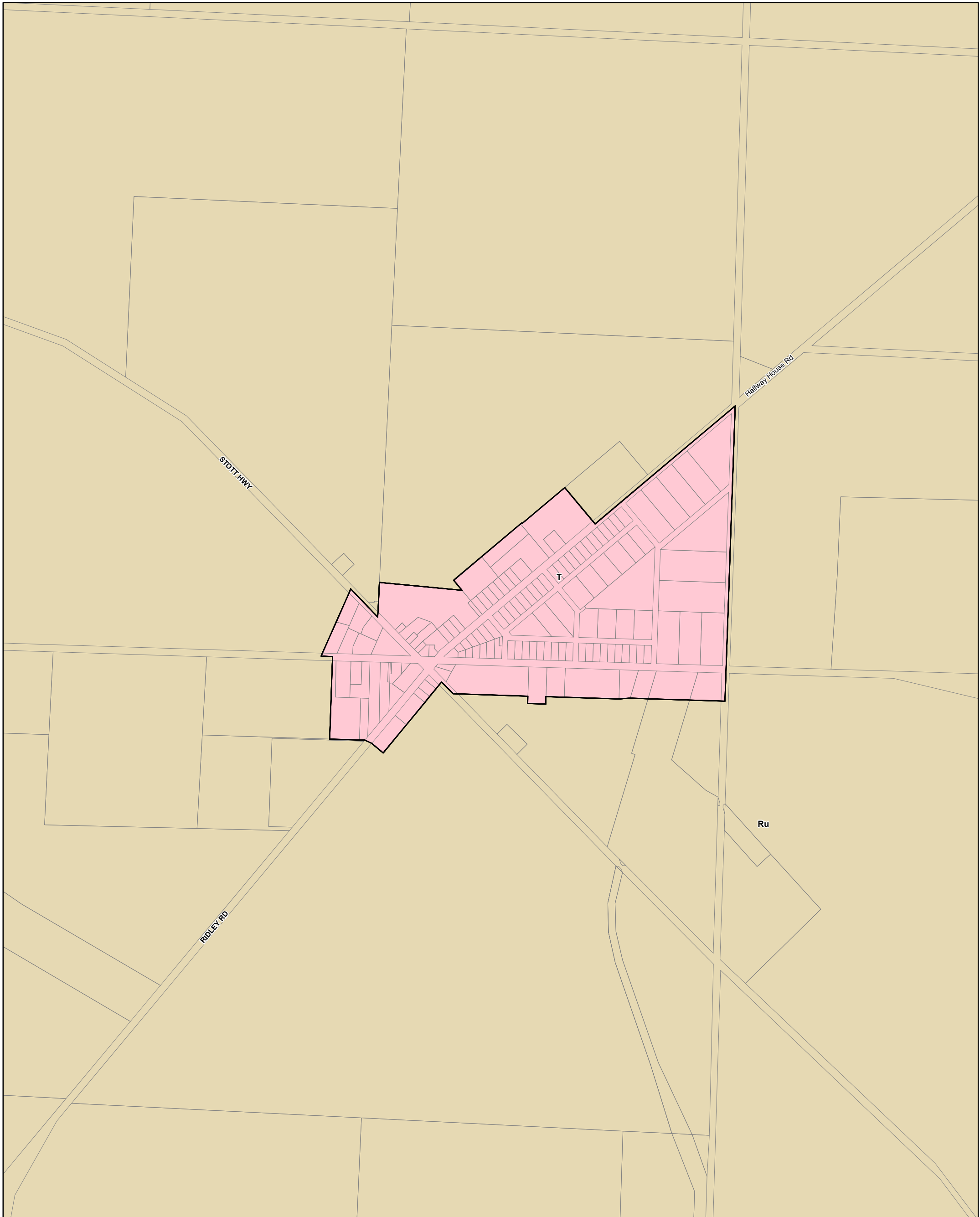
- Country Township
- Primary Production / Mining
- Development Plan
- Zoning
- Policy Area
- Local government boundary
- Cadastre

Development Plan Map

- Zoning**
 Ru - Rural
 SCe(Se) - Service Centre (Sedan)
Policy Area
 16 - Murray Plains Policy Area

0 110 220 330 metres

Map produced - 4 November 2020
 © Government of South Australia PLN ID: 5464



Sedan - Mid Murray

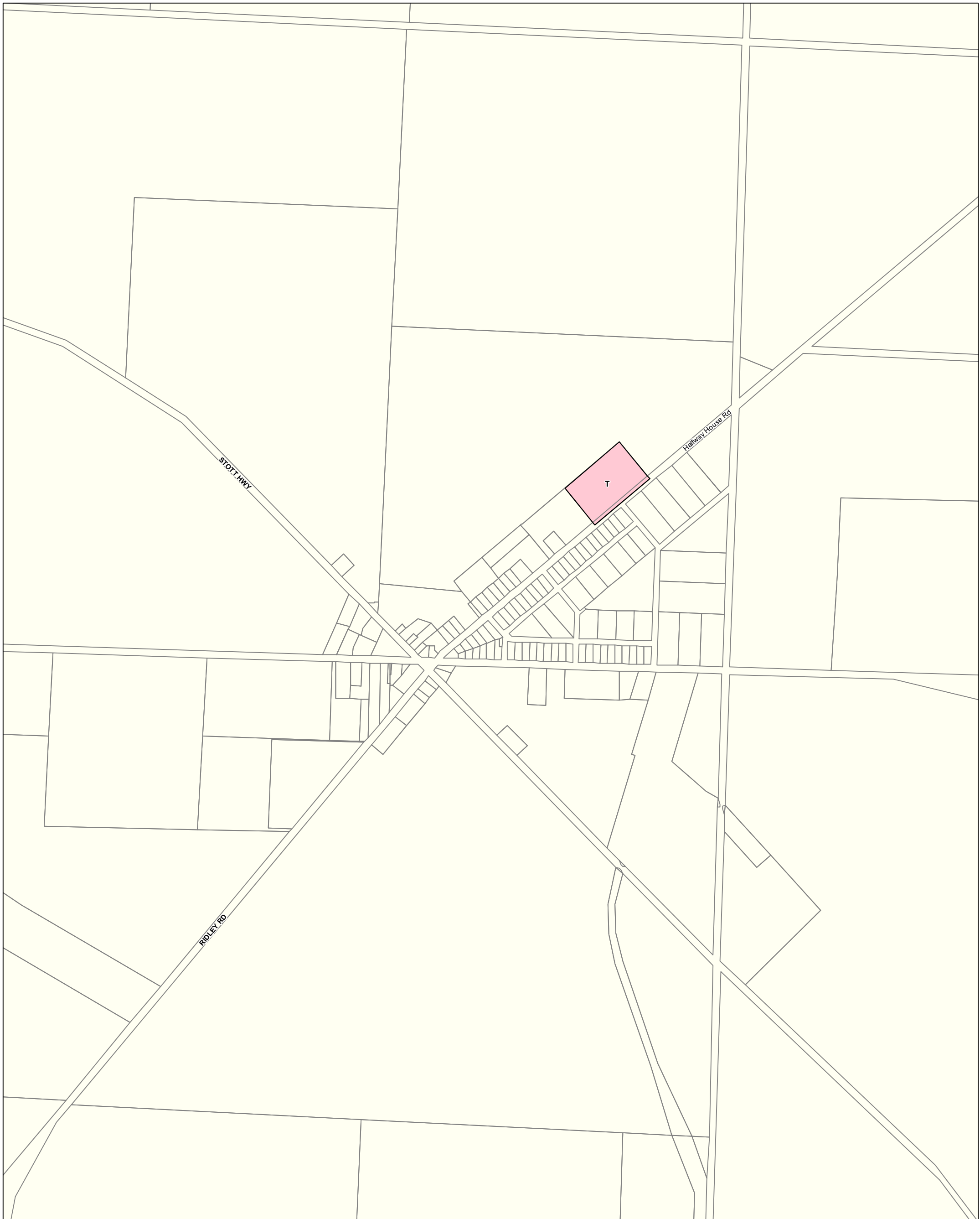
- P&D Code Zones**
- People & Neighbourhoods - Residential
 - Township
 - Productive Economy - Primary Industry
 - Rural
 - Local government boundary
 - Cadastral

2019 Code Consultation Map

P&D Code Zones Abbreviations
 Ru - Rural
 T - Township

0 110 220 330 metres

Map produced - **30 September 2019**
 © Government of South Australia **PLN ID: 5813**




P&D Code Zones - Sedan - Mid Murray DRAFT

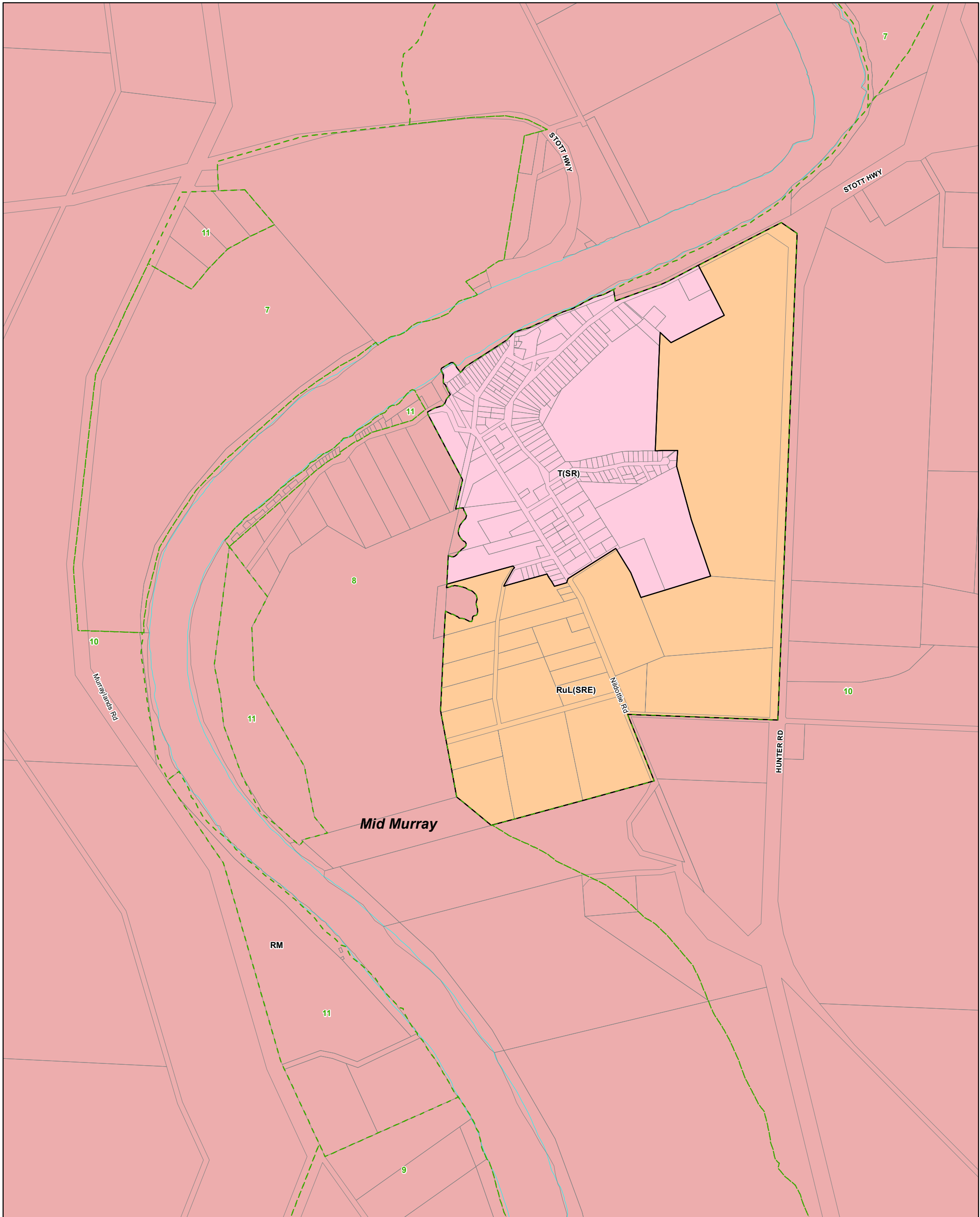
P&D Code Zones Abbreviations
T - Township

- P&D Code Zones**
People & Neighbourhoods - Residential
- Township
 - Local government boundary
 - Cadastre

2020 Updated Code Consultation Map



Map produced by AGD Planning and
 Land Use Services. Compiled 4 November 2020
 © Government of South Australia **PLN ID: 5813**



Swan Reach - Mid Murray

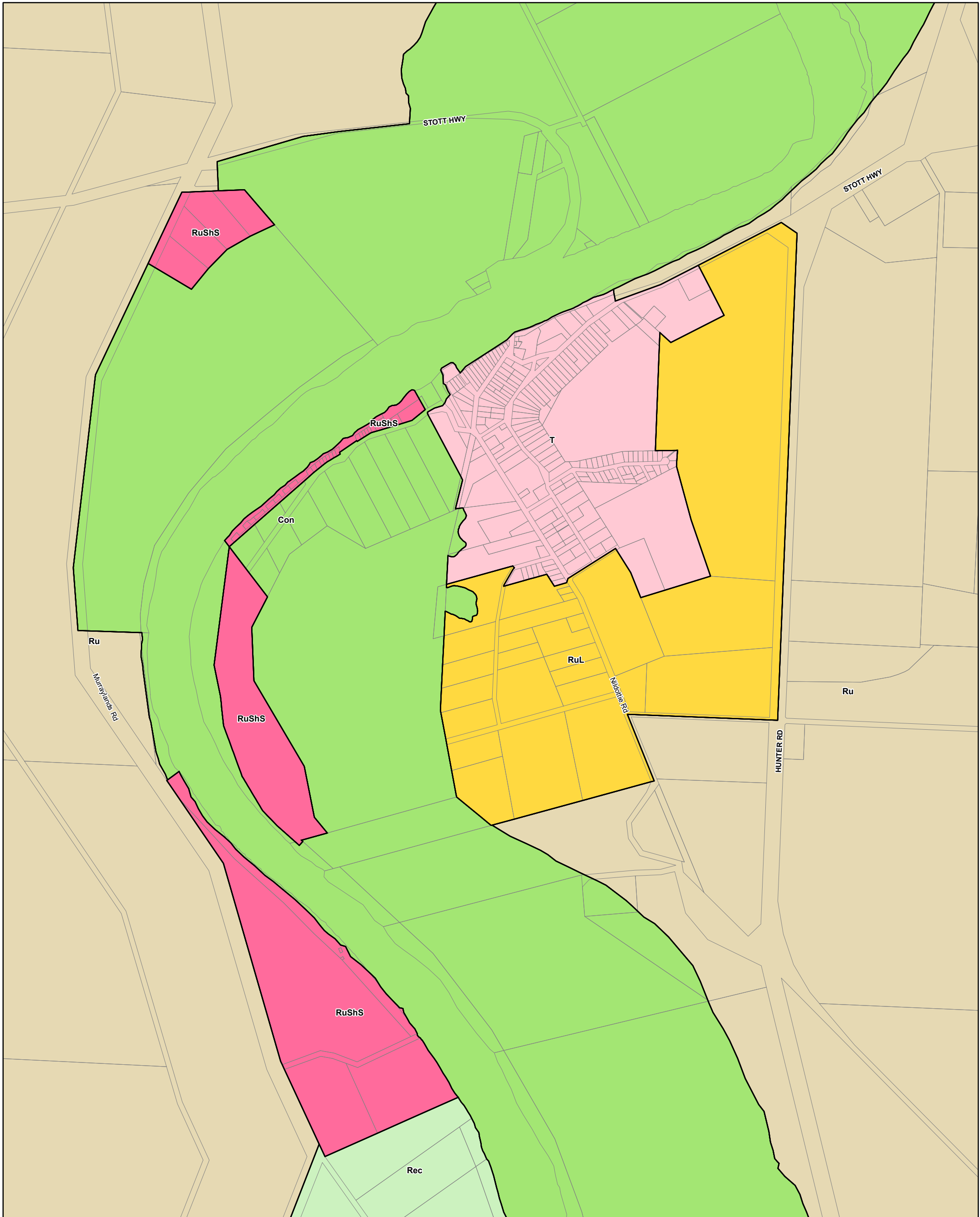
- Country Township
- Miscellaneous
- Rural Living
- Development Plan
- Zoning
- Policy Area
- Local government boundary
- Cadastre
- Coastline / River Murray

Development Plan Map

0 150 300 450 metres

Map produced - 4 November 2020
 © Government of South Australia PLN ID: 5464

- Zoning**
- RM - River Murray
 - RuL(SRE) - Rural Living (Swan Reach Environs)
 - T(SR) - Township (Swan Reach)
- Policy Area**
- 10 - Primary Production Policy Area
 - 11 - Shack Settlement Policy Area
 - 7 - Conservation Policy Area
 - 8 - Floodplain Policy Area
 - 9 - Recreation and Tourism Policy Area



Swan Reach - Mid Murray

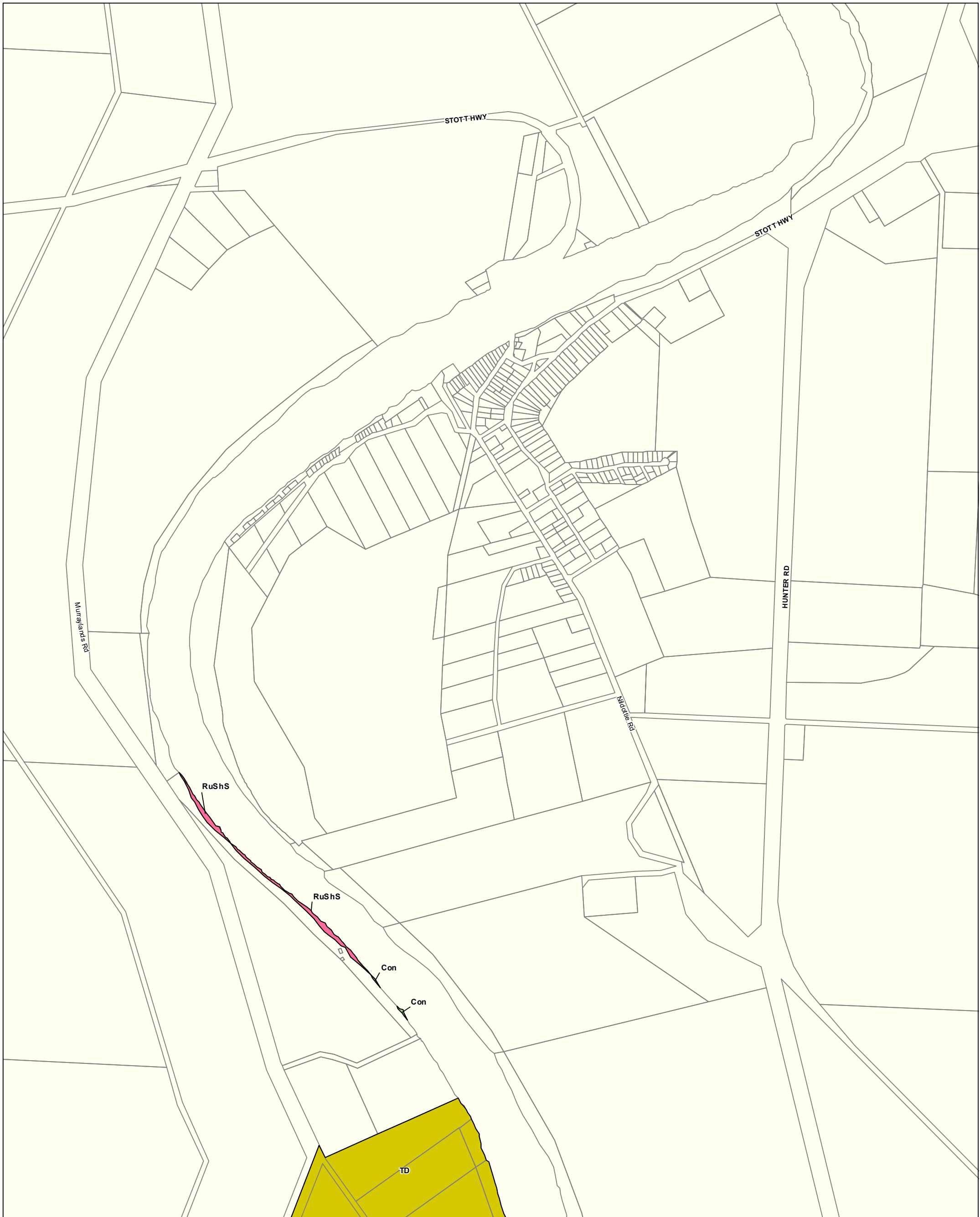
- P&D Code Zones**
- People & Neighbourhoods - Residential
 - Rural Shack Settlement
 - Township
 - People & Neighbourhoods - Rural
 - Rural Living
 - Productive Economy - Primary Industry
 - Rural
 - Resilient Communities & Environment
 - Conservation
- Other Features:**
- Local government boundary
 - Cadastre

2019 Code Consultation Map

0 150 300 450 metres

Map produced - 30 September 2019
 © Government of South Australia PLN ID: 5813

P&D Code Zones Abbreviations
 Con - Conservation
 Rec - Recreation
 Ru - Rural
 RuL - Rural Living
 RuShS - Rural Shack Settlement
 T - Township



P&D Code Zones - Swan Reach - Mid Murray **DRAFT**

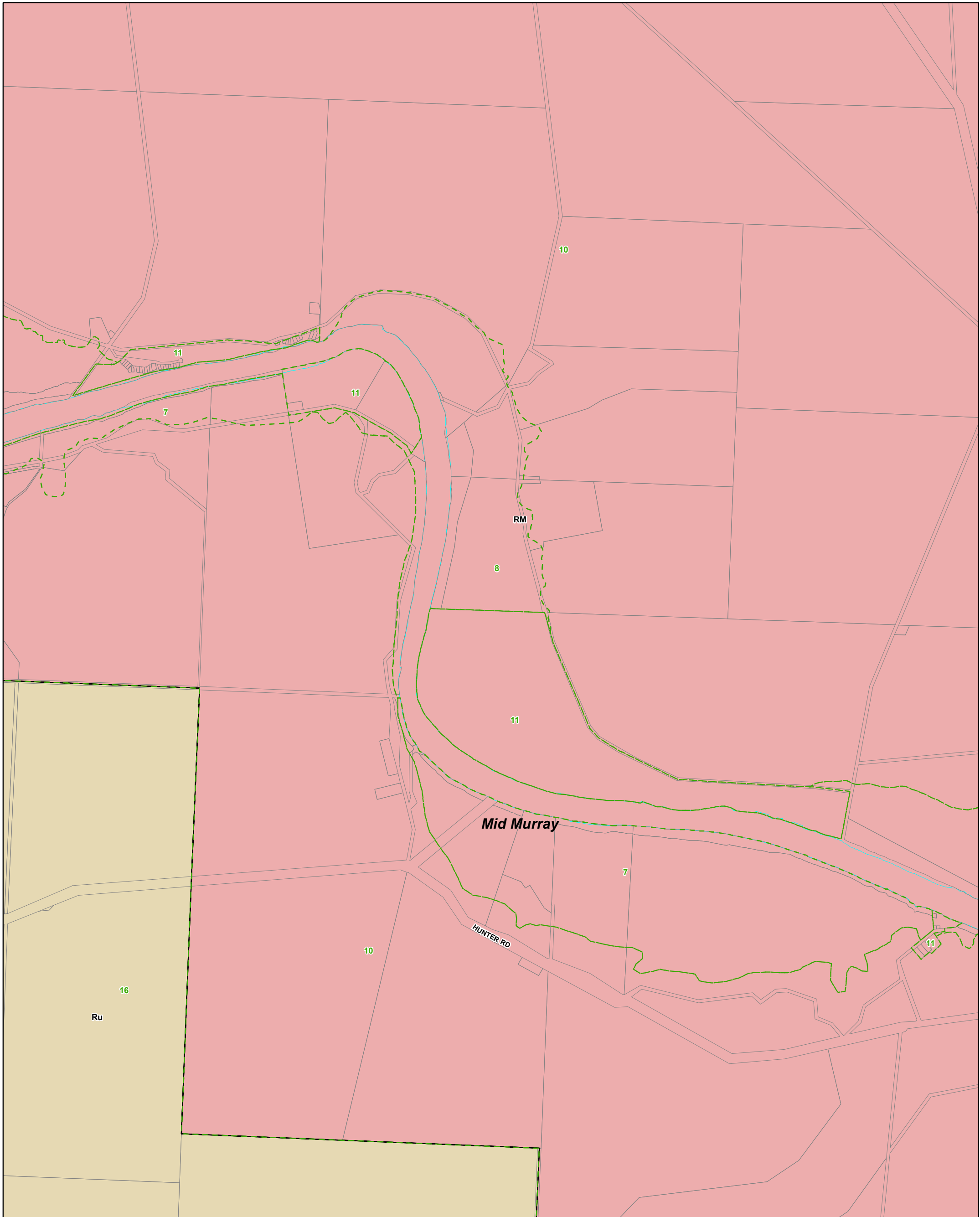
- P&D Code Zones**
- People & Neighbourhoods - Residential**
 - Rural Shack Settlement
 - Productive Economy - Employment**
 - Tourism Development
 - Resilient Communities & Environment**
 - Conservation
 - Local government boundary
 - Cadastre

2020 Updated Code Consultation Map

0 150 300 450 metres

Map produced by AGD Planning and Land Use Services. Compiled 4 November 2020
 © Government of South Australia **PLN ID: 5813**

P&D Code Zones Abbreviations
 Con - Conservation
 RuShS - Rural Shack Settlement
 TD - Tourism Development



Teal Flat - Mid Murray

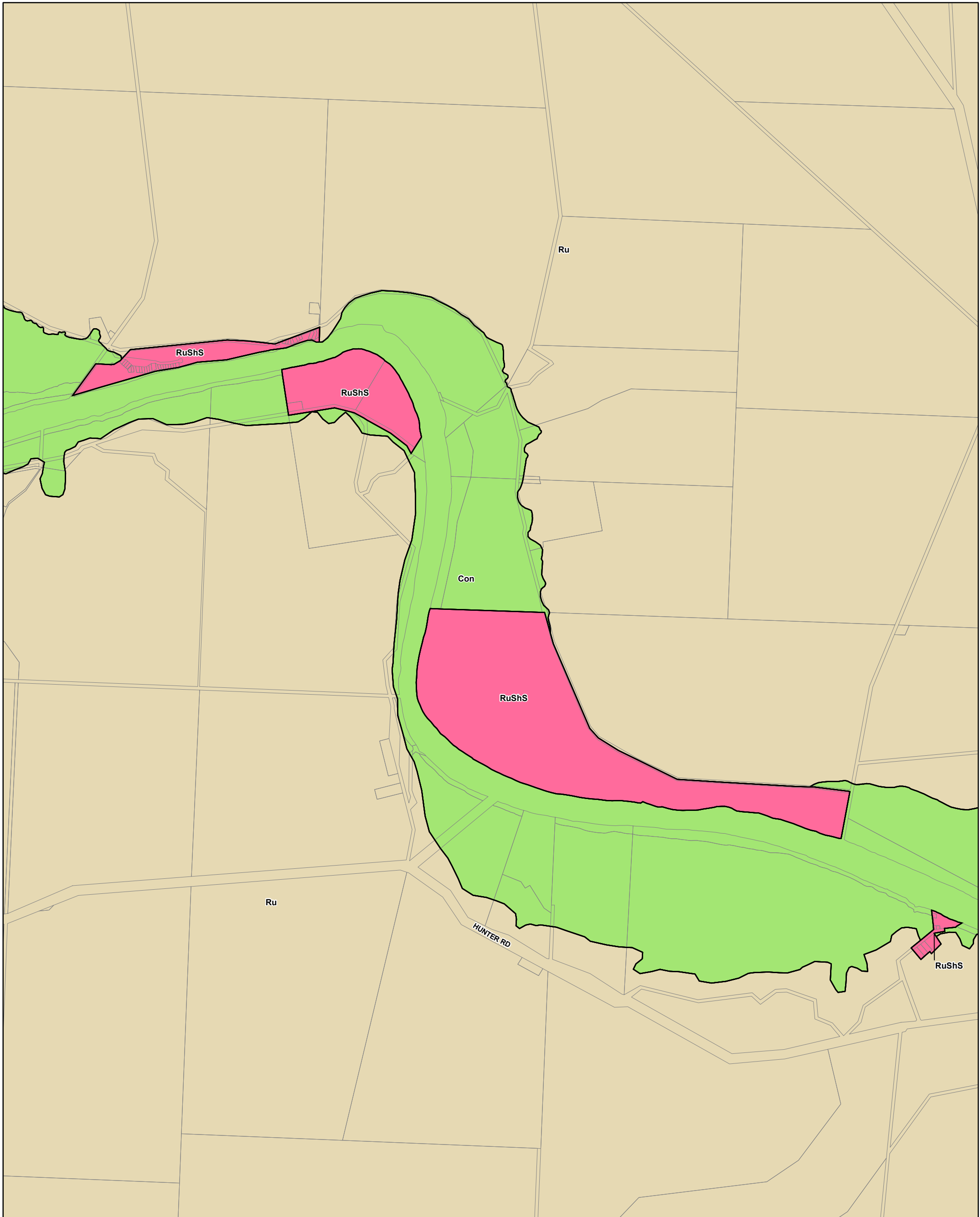
- Miscellaneous
- Primary Production / Mining
- Development Plan
- Zoning
- Policy Area
- Local government boundary
- Cadastre
- Coastline / River Murray

Development Plan Map

- Zoning**
- RM - River Murray
 - Ru - Rural
- Policy Area**
- 10 - Primary Production Policy Area
 - 11 - Shack Settlement Policy Area
 - 16 - Murray Plains Policy Area
 - 7 - Conservation Policy Area
 - 8 - Floodplain Policy Area

0 250 500 750 metres

Map produced - 4 November 2020
 © Government of South Australia PLN ID: 5464



Teal Flat - Mid Murray

- P&D Code Zones**
- People & Neighbourhoods - Residential**
 - Rural Shack Settlement
 - Productive Economy - Primary Industry**
 - Rural
 - Resilient Communities & Environment**
 - Conservation
 - Local government boundary
 - Cadastre

2019 Code Consultation Map

P&D Code Zones Abbreviations
 Con - Conservation
 Ru - Rural
 RuShS - Rural Shack Settlement

0 250 500 750 metres

Map produced - 30 September 2019
 © Government of South Australia PLN ID: 5813

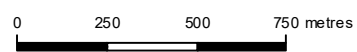


P&D Code Zones - Teal Flat - Mid Murray **DRAFT**

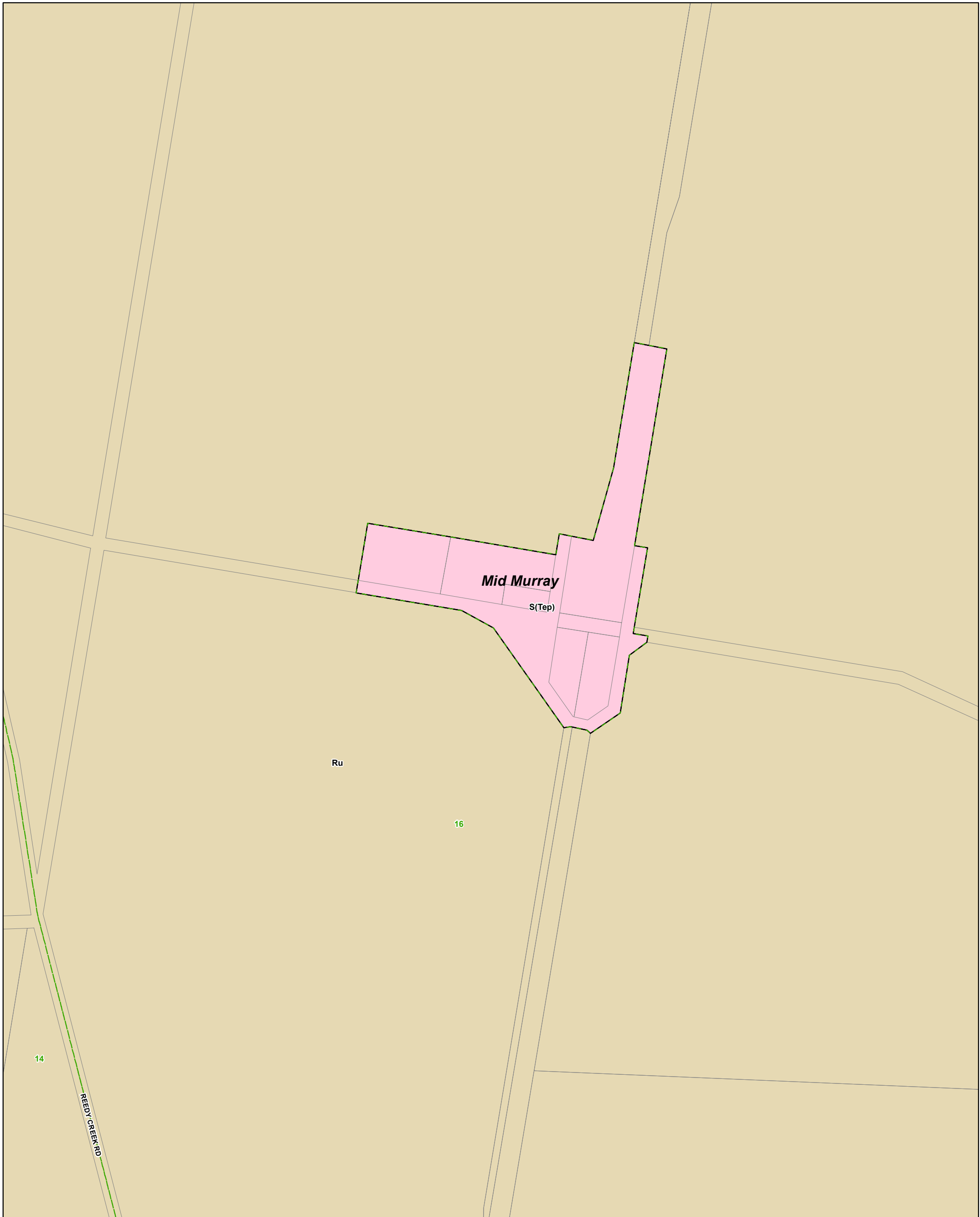
- P&D Code Zones**
- People & Neighbourhoods - Residential**
 - Rural Shack Settlement
 - Productive Economy - Primary Industry**
 - Rural
 - Resilient Communities & Environment**
 - Conservation
 - Local government boundary
 - Cadastre

P&D Code Zones Abbreviations
 Con - Conservation
 Ru - Rural
 RuShS - Rural Shack Settlement

2020 Updated Code Consultation Map



Map produced by AGD Planning and
 Land Use Services. Compiled 4 November 2020
 © Government of South Australia **PLN ID: 5813**



Tepko - Mid Murray

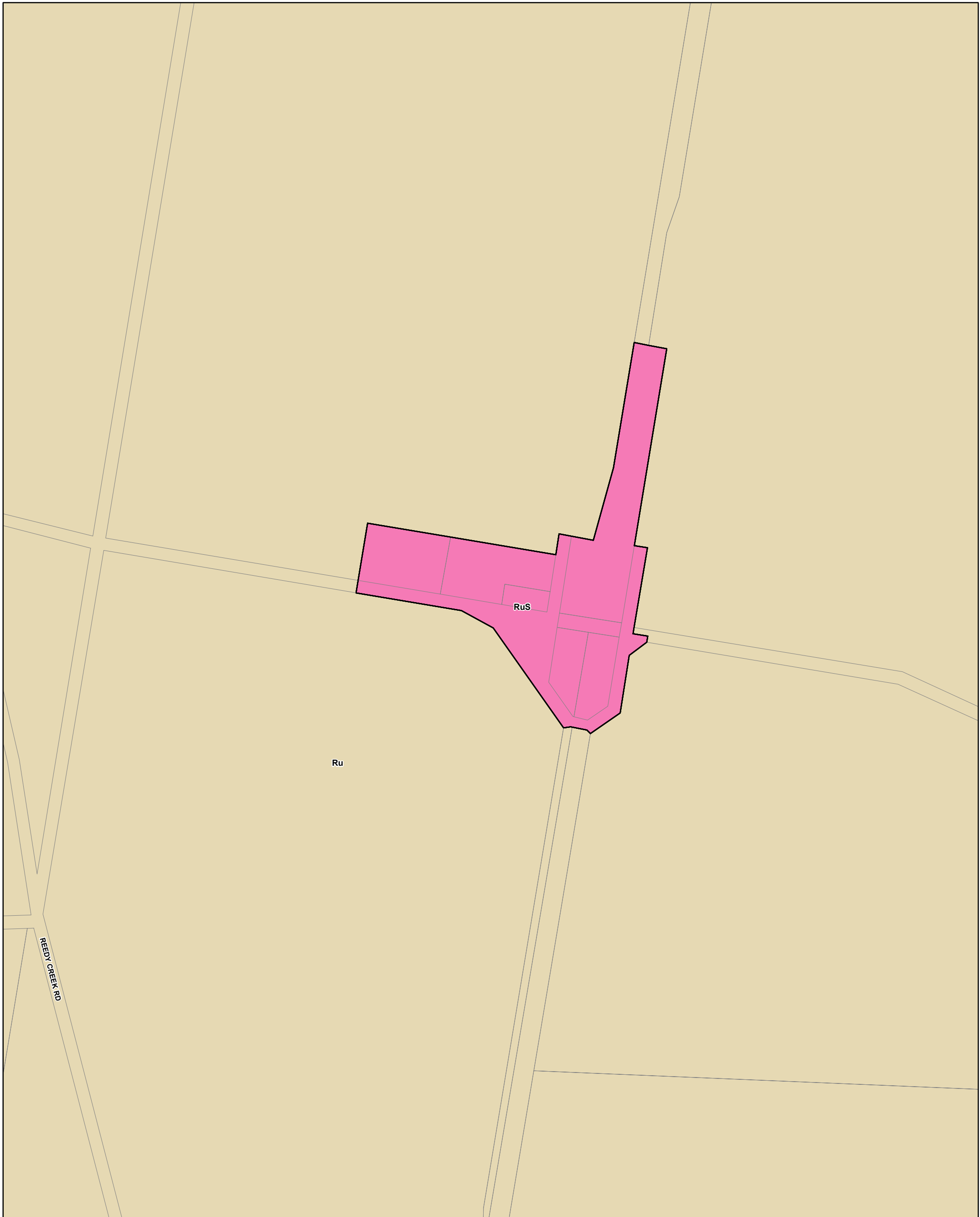
- Country Township
- Primary Production / Mining
- Development Plan
- Zoning
- Policy Area
- Local government boundary
- Cadastre

Development Plan Map

- Zoning**
- Ru - Rural
 - S(Tep) - Settlement (Tepko)
- Policy Area**
- 14 - Hills Policy Area
 - 16 - Murray Plains Policy Area

0 60 120 180 metres

Map produced - **4 November 2020**
 © Government of South Australia **PLN ID: 5464**



Tepko - Mid Murray

- P&D Code Zones**
- People & Neighbourhoods - Residential**
- Rural Settlement
- Productive Economy - Primary Industry**
- Rural
 - Local government boundary
 - Cadastral

P&D Code Zones Abbreviations
 Ru - Rural
 RuS - Rural Settlement



2019 Code Consultation Map

0 60 120 180 metres


Map produced - **30 September 2019**
 © Government of South Australia **PLN ID: 5813**



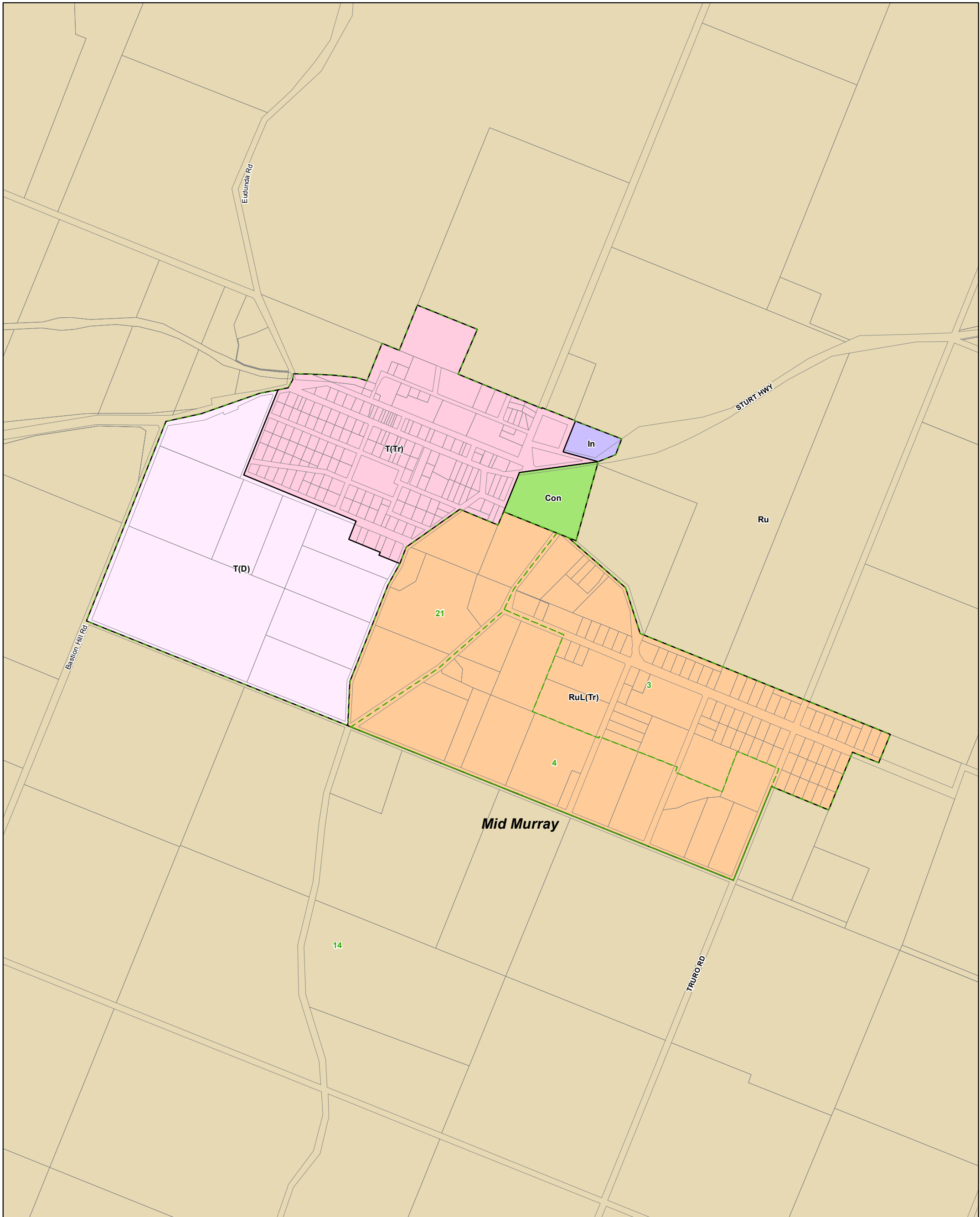
P&D Code Zones - Tepko - Mid Murray DRAFT

-  Local government boundary
-  Cadastre

2020 Updated Code Consultation Map



Map produced by AGD Planning and
Land Use Services. Compiled 4 November 2020
© Government of South Australia **PLN ID: 5813**



Truro - Mid Murray

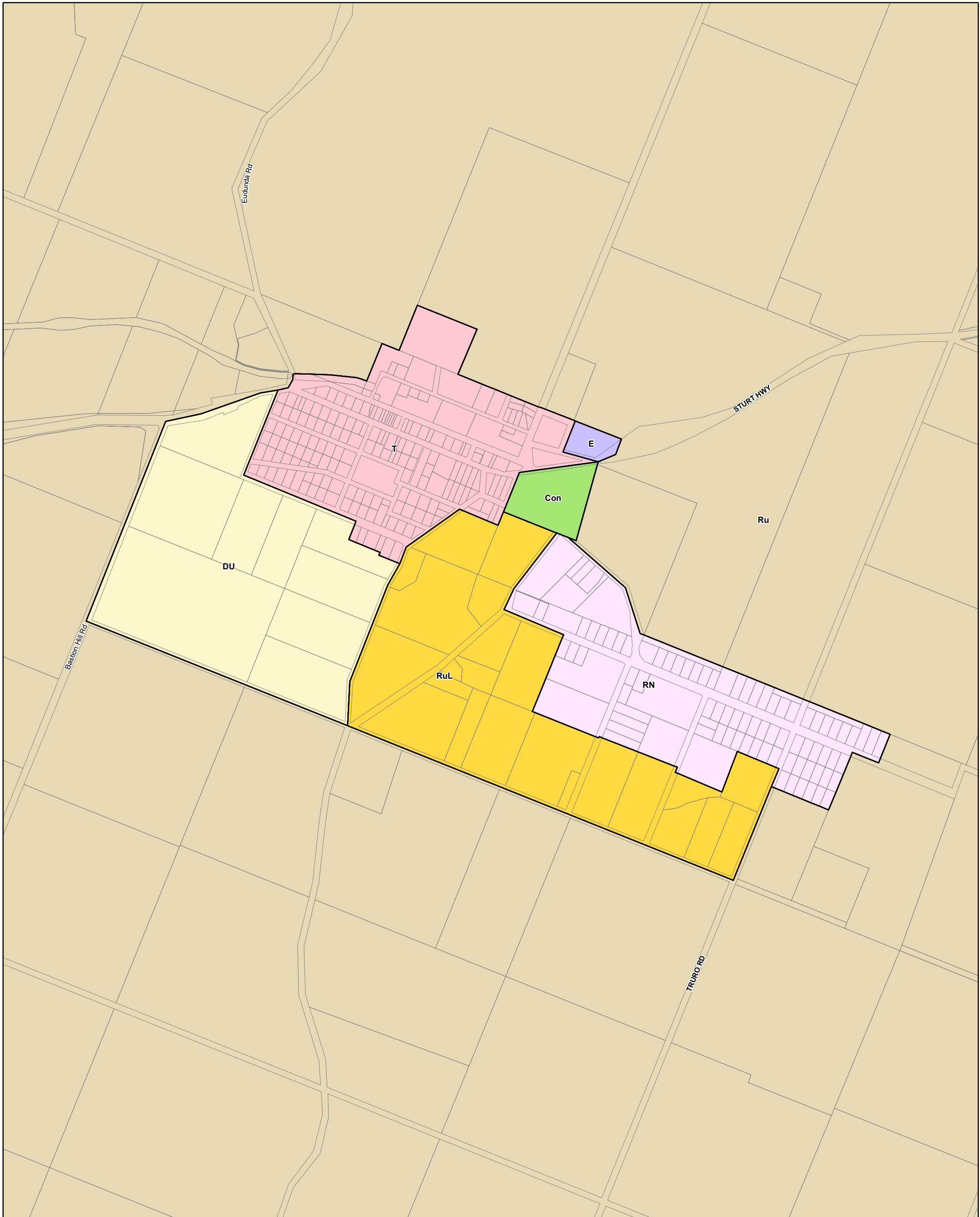
- Country Township
- Deferred Urban
- Environmental Constraint
- Industrial
- Primary Production / Mining
- Rural Living
- Development Plan
- Zoning
- Policy Area
- Local government boundary
- Cadastre

Development Plan Map

0 130 260 390 metres

Map produced - 4 November 2020
 © Government of South Australia PLN ID: 5464

- Zoning**
- Con - Conservation
 - In - Industry
 - Ru - Rural
 - RuL(Tr) - Rural Living (Truro)
 - T(D) - Township (Deferred)
 - T(Tr) - Township (Truro)
- Policy Area**
- 14 - Hills Policy Area
 - 21 - Policy Area 21 - Rural Living (Truro)
 - 3 - Policy Area 3 - Rural Living (Truro)
 - 4 - Policy Area 4 - Rural Living (Truro)



Truro - Mid Murray

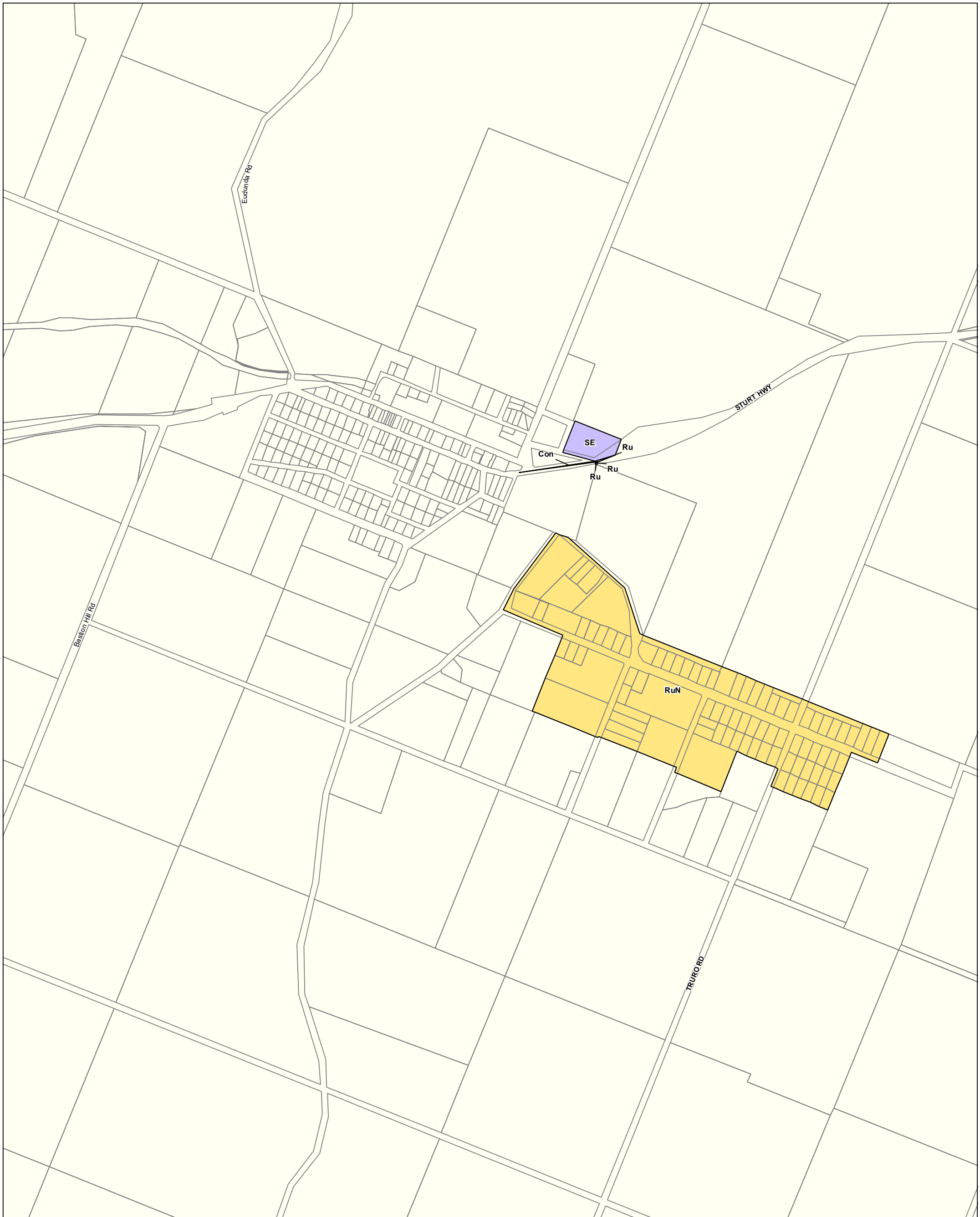
- | | |
|--|--|
| P&D Code Zones | Productive Economy - Primary Industry |
| People & Neighbourhoods - Residential | Resilient Communities & Environment |
| Deferred Urban | Rural |
| Residential Neighbourhood | Conservation |
| Township | Local government boundary |
| People & Neighbourhoods - Rural | Cadastral |
| Rural Living | |
| Productive Economy - Employment | |
| Employment | |

2019 Code Consultation Map

- P&D Code Zones Abbreviations**
- Con - Conservation
 - DU - Deferred Urban
 - E - Employment
 - RN - Residential Neighbourhood
 - Ru - Rural
 - RuL - Rural Living
 - T - Township

0 130 260 390 metres

Map produced - **30 September 2019**
 © Government of South Australia **PLN ID: 5813**



P&D Code Zones - Truro - Mid Murray **DRAFT**

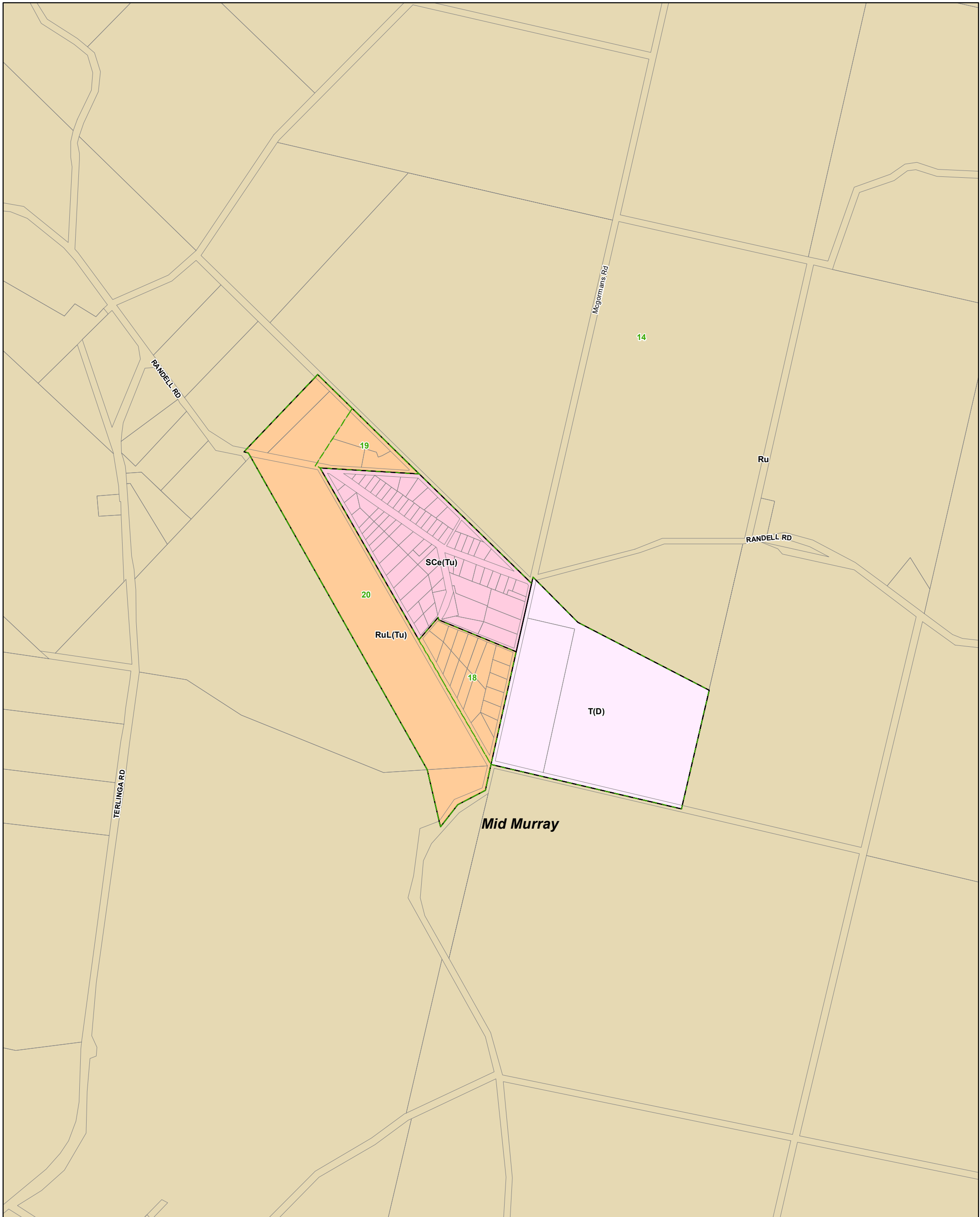
- P&D Code Zones**
- People & Neighbourhoods - Rural**
 - Rural Neighbourhood
 - Productive Economy - Employment**
 - Strategic Employment
 - Productive Economy - Primary Industry**
 - Rural
 - Resilient Communities & Environment**
 - Conservation
 - Local government boundary
 - Cadastre

2020 Updated Code Consultation Map

0 130 260 390 metres

Map produced by AGD Planning and
Land Use Services. Compiled 4 November 2020
© Government of South Australia **PLN ID: 5813**

P&D Code Zones Abbreviations
Con - Conservation
Ru - Rural
RuN - Rural Neighbourhood
SE - Strategic Employment



Tungkillo - Mid Murray

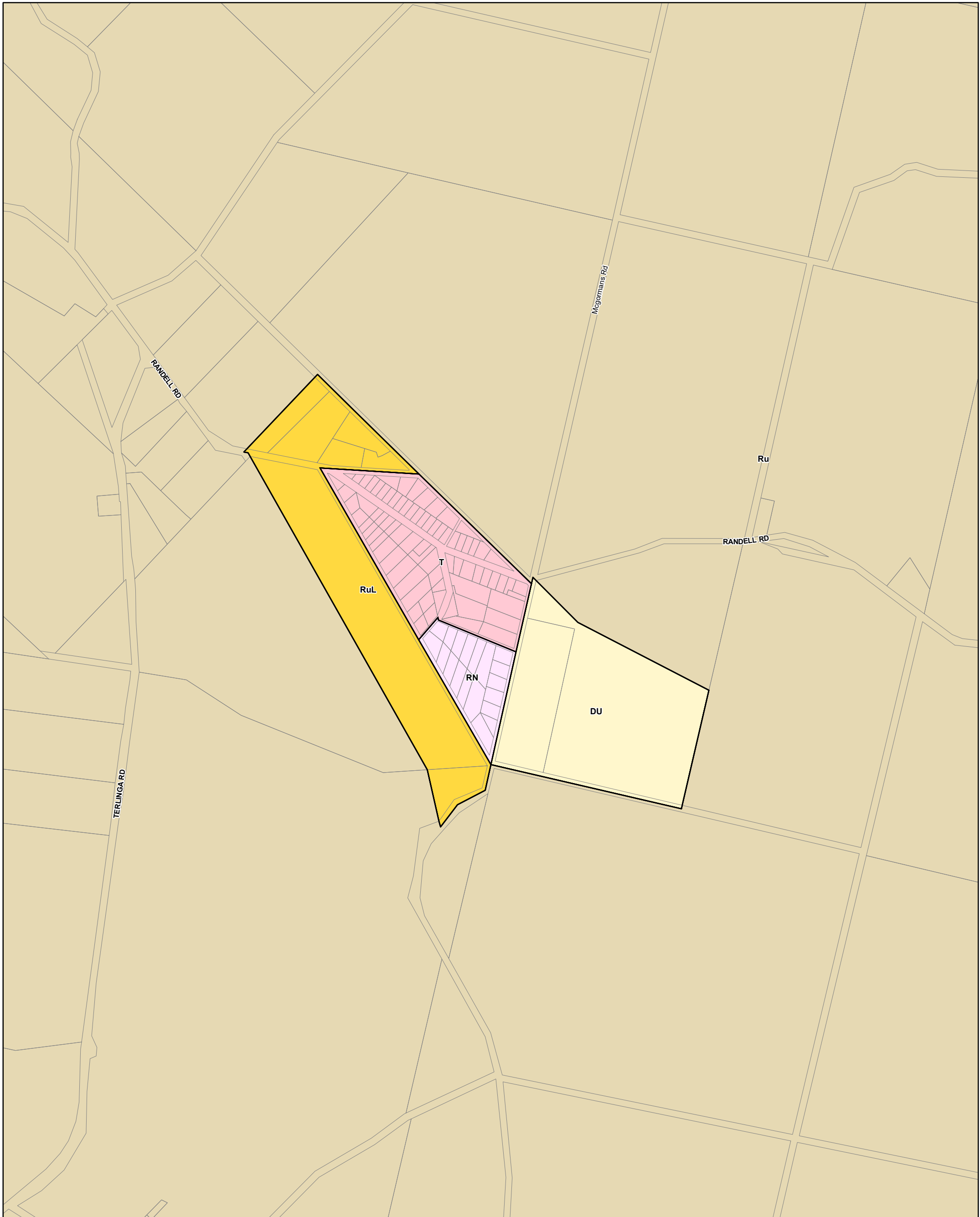
- Country Township
- Deferred Urban
- Primary Production / Mining
- Rural Living
- Development Plan
- Zoning
- Policy Area
- Local government boundary
- Cadastre

Development Plan Map

0 120 240 360 metres

Map produced - 4 November 2020
 © Government of South Australia PLN ID: 5464

- Zoning**
- Ru - Rural
 - RuL(Tu) - Rural Living (Tungkillo)
 - SCe(Tu) - Service Centre (Tungkillo)
 - T(D) - Township (Deferred)
- Policy Area**
- 14 - Hills Policy Area
 - 18 - Policy Area 18 - Rural Living (Tungkillo)
 - 19 - Policy Area 19 - Rural Living (Tungkillo)
 - 20 - Policy Area 20 - Rural Living (Tungkillo)



Tungkillo - Mid Murray

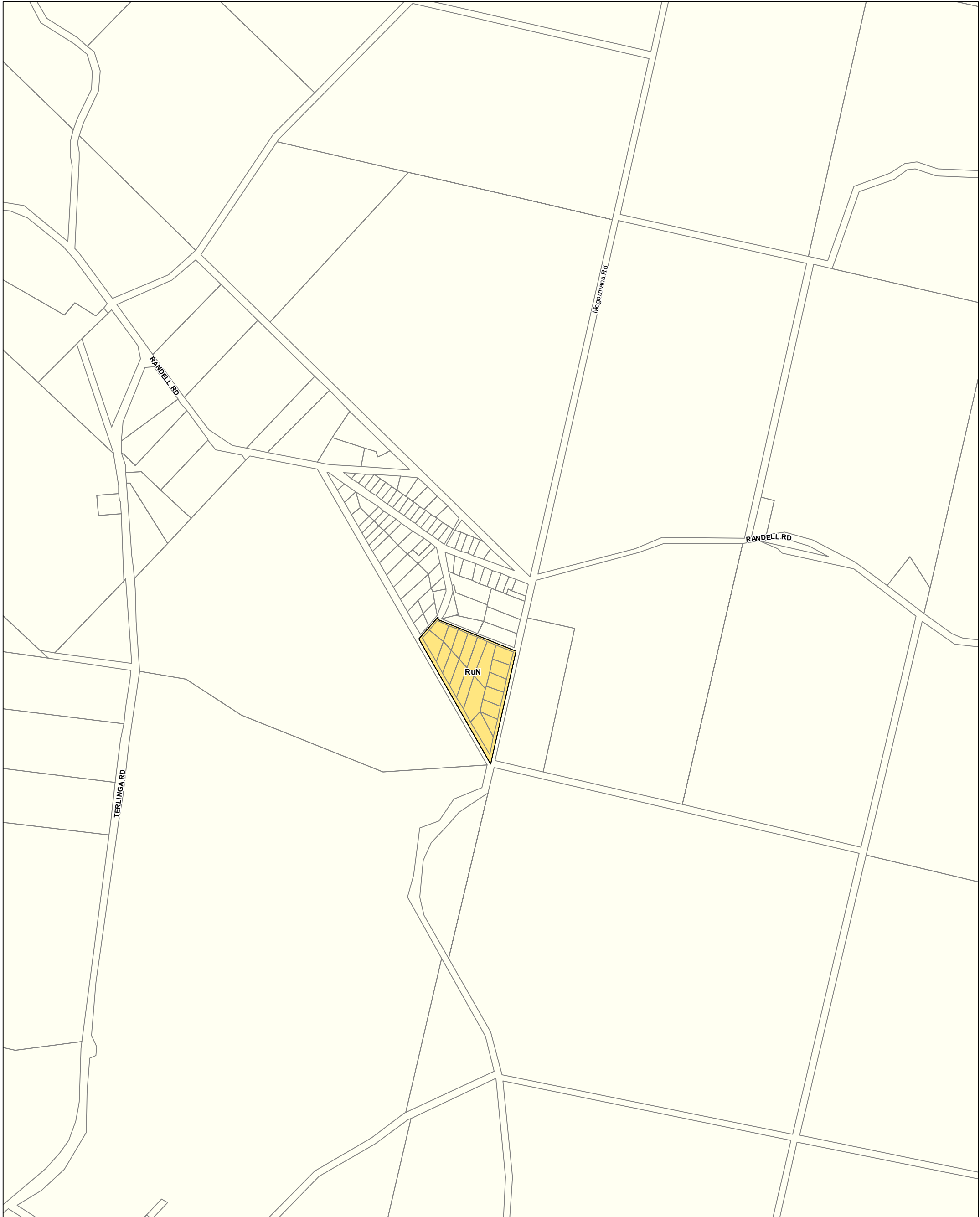
- P&D Code Zones**
- Cadastre
 - People & Neighbourhoods - Residential**
 - Deferred Urban
 - Residential Neighbourhood
 - Township
 - People & Neighbourhoods - Rural**
 - Rural Living
 - Productive Economy - Primary Industry**
 - Rural
 - Local government boundary

2019 Code Consultation Map

0 120 240 360 metres

Map produced - **30 September 2019**
 © Government of South Australia **PLN ID: 5813**

P&D Code Zones Abbreviations
 DU - Deferred Urban
 RN - Residential Neighbourhood
 Ru - Rural
 RuL - Rural Living
 T - Township



P&D Code Zones - Tungkillo - Mid Murray **DRAFT**

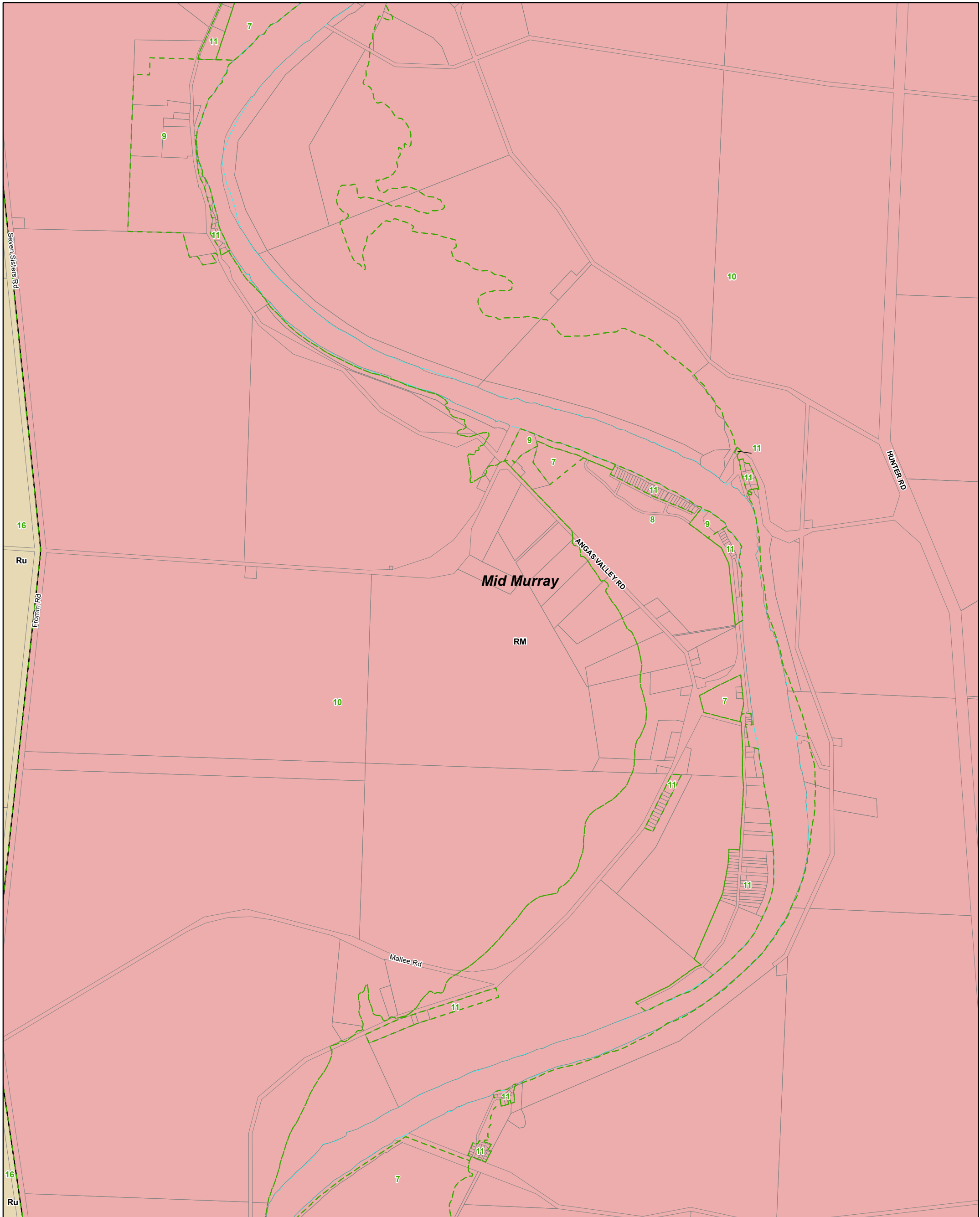
P&D Code Zones Abbreviations
RuN - Rural Neighbourhood

- P&D Code Zones**
People & Neighbourhoods - Rural
- Rural Neighbourhood
 - Local government boundary
 - Cadastre

2020 Updated Code Consultation Map

0 110 220 330 metres

Map produced by AGD Planning and
Land Use Services. Compiled 4 November 2020
© Government of South Australia **PLN ID: 5813**



Walker Flat - Mid Murray

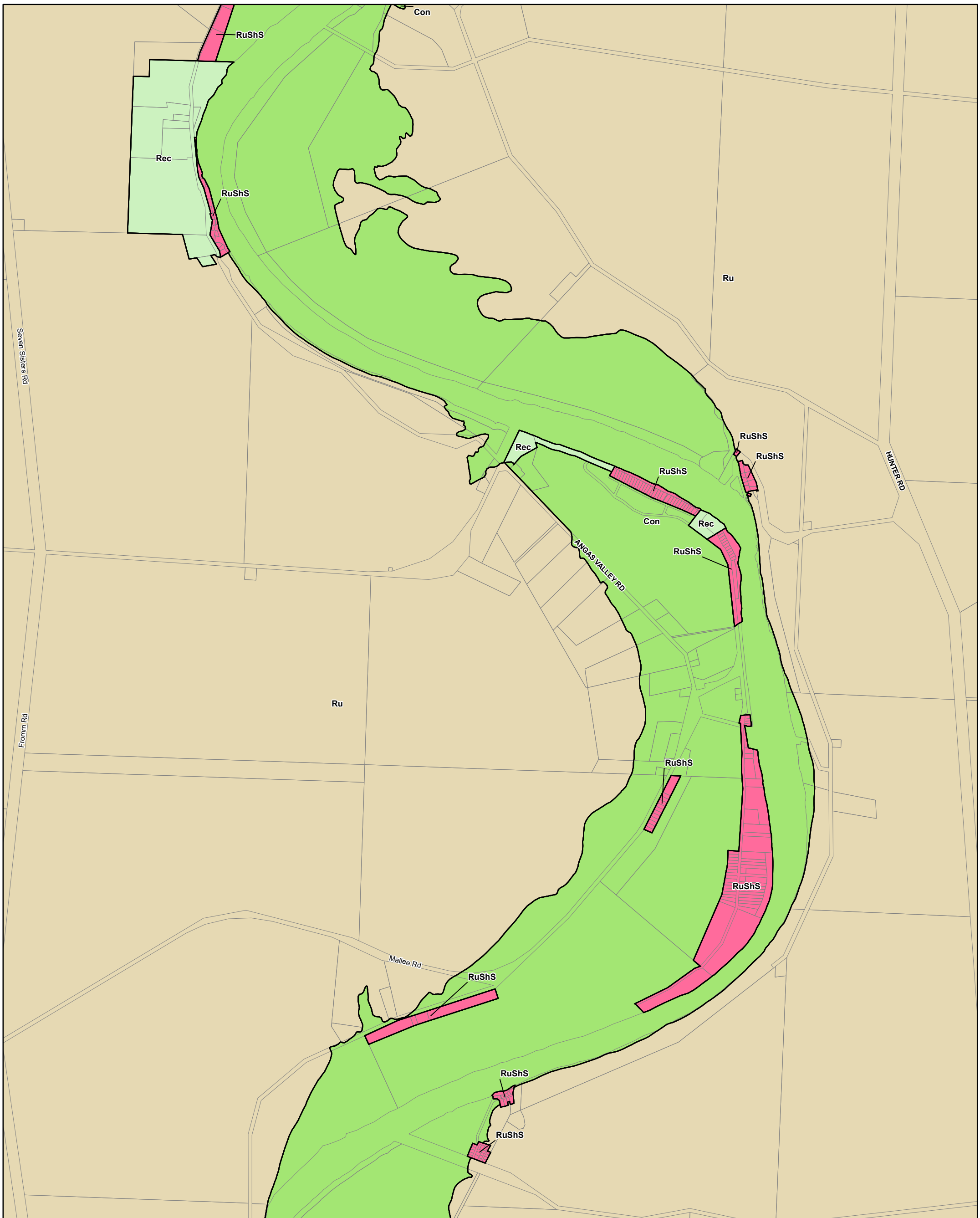
- Miscellaneous
- Primary Production / Mining
- Development Plan
- Zoning
- Policy Area
- Local government boundary
- Cadastre
- Coastline / River Murray

Development Plan Map

- Zoning**
- RM - River Murray
 - Ru - Rural
- Policy Area**
- 10 - Primary Production Policy Area
 - 11 - Shack Settlement Policy Area
 - 16 - Murray Plains Policy Area
 - 7 - Conservation Policy Area
 - 8 - Floodplain Policy Area
 - 9 - Recreation and Tourism Policy Area

0 220 440 660 metres

Map produced - 4 November 2020
 © Government of South Australia PLN ID: 5464



Walker Flat - Mid Murray

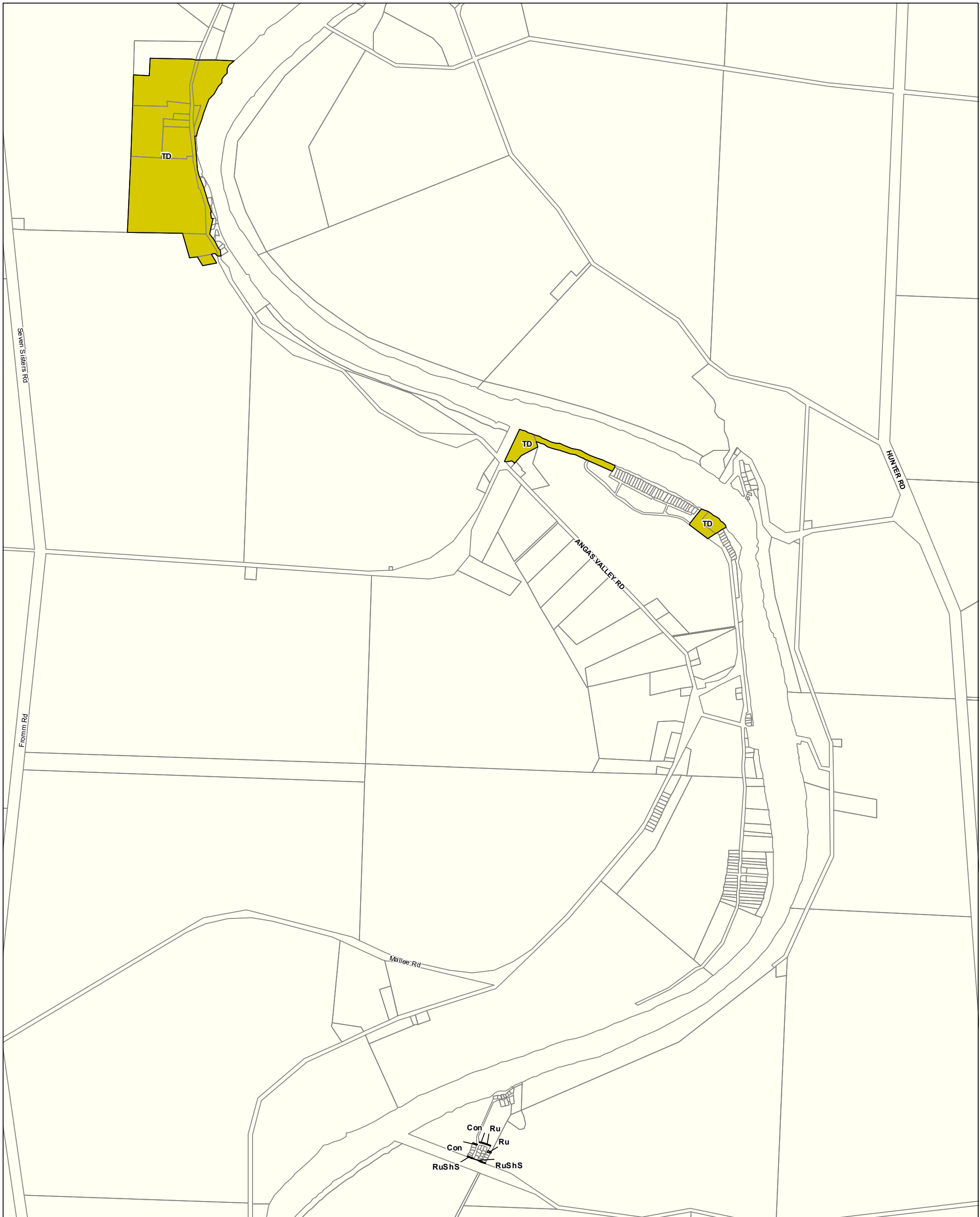
- P&D Code Zones**
- People & Neighbourhoods - Residential**
 - Rural Shack Settlement
 - Productive Economy - Primary Industry**
 - Rural
 - Resilient Communities & Environment**
 - Conservation
 - Recreation
 - Local government boundary
 - Cadastrate

2019 Code Consultation Map

- P&D Code Zones Abbreviations**
- Con - Conservation
 - Rec - Recreation
 - Ru - Rural
 - RuShS - Rural Shack Settlement

0 220 440 660 metres

Map produced - 30 September 2019
 © Government of South Australia PLN ID: 5813




P&D Code Zones - Walker Flat - Mid Murray DRAFT

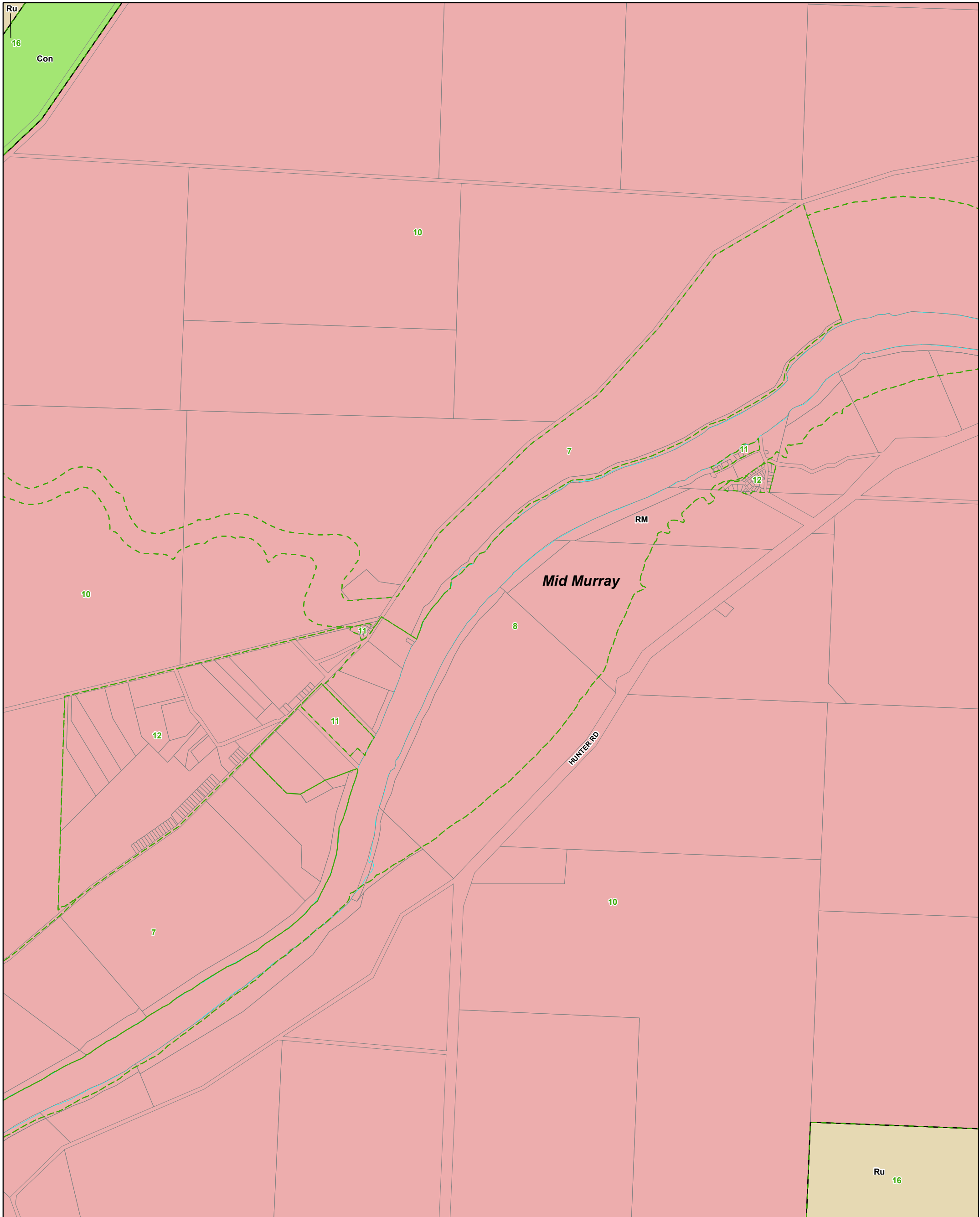
- P&D Code Zones**
- People & Neighbourhoods - Residential**
 - Rural Shack Settlement
 - Productive Economy - Employment**
 - Tourism Development
 - Productive Economy - Primary Industry**
 - Rural
 - Resilient Communities & Environment**
 - Conservation
 - Local government boundary
 - Cadastre

2020 Updated Code Consultation Map

- P&D Code Zones Abbreviations**
- Con - Conservation
 - Ru - Rural
 - RuShS - Rural Shack Settlement
 - TD - Tourism Development



Map produced by AGD Planning and Land Use Services. Compiled 4 November 2020
 © Government of South Australia **PLN ID: 5813**



Wongulla - Mid Murray

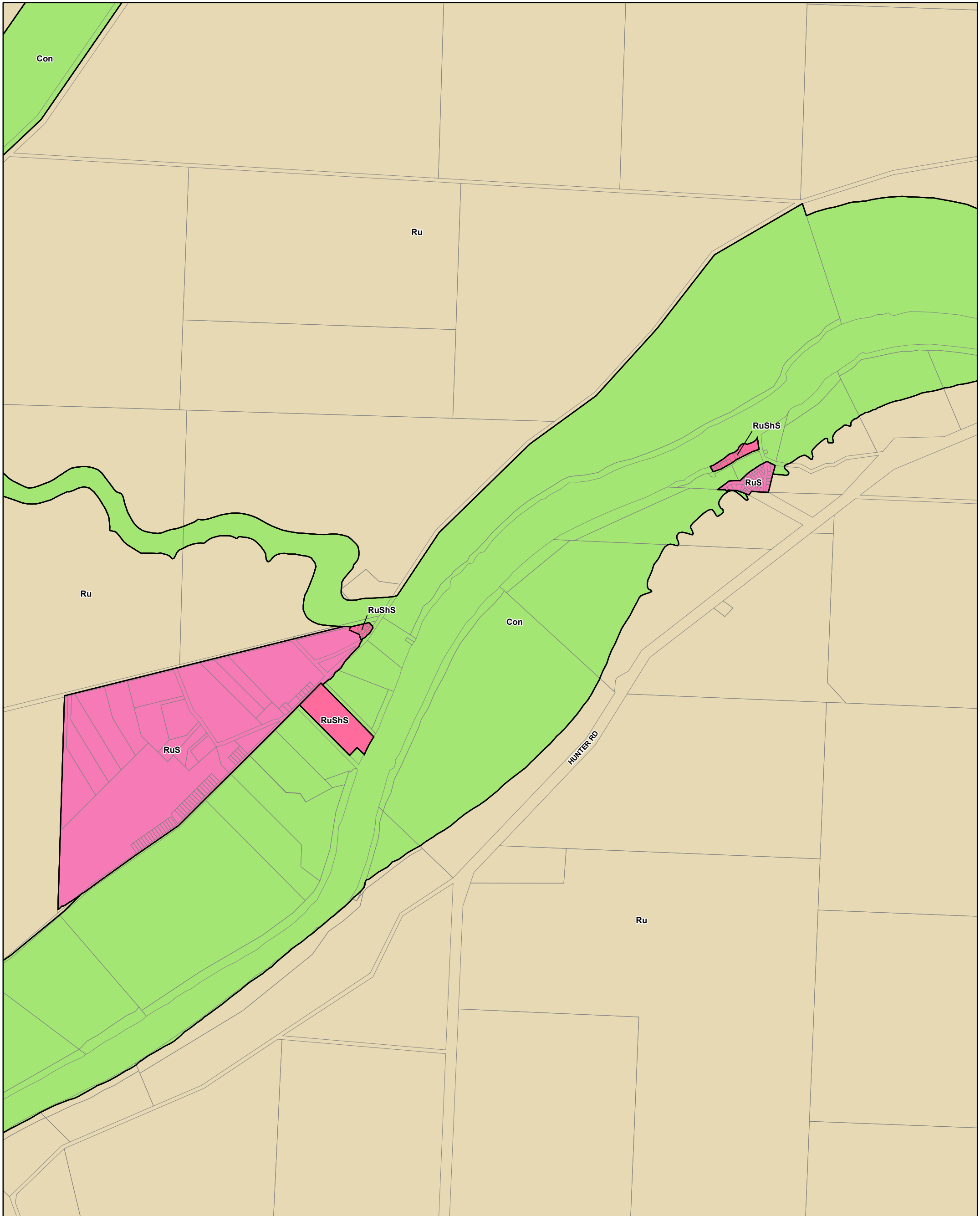
- Environmental Constraint
- Miscellaneous
- Primary Production / Mining
- Development Plan
- Zoning
- Policy Area
- Local government boundary
- Cadastre
- Coastline / River Murray

Development Plan Map

0 225 450 675 metres

Map produced - 4 November 2020
 © Government of South Australia PLN ID: 5464

- Zoning**
- Con - Conservation
 - RM - River Murray
 - Ru - Rural
- Policy Area**
- 10 - Primary Production Policy Area
 - 11 - Shack Settlement Policy Area
 - 12 - River Settlement Policy Area
 - 16 - Murray Plains Policy Area
 - 7 - Conservation Policy Area
 - 8 - Floodplain Policy Area



Wongulla - Mid Murray

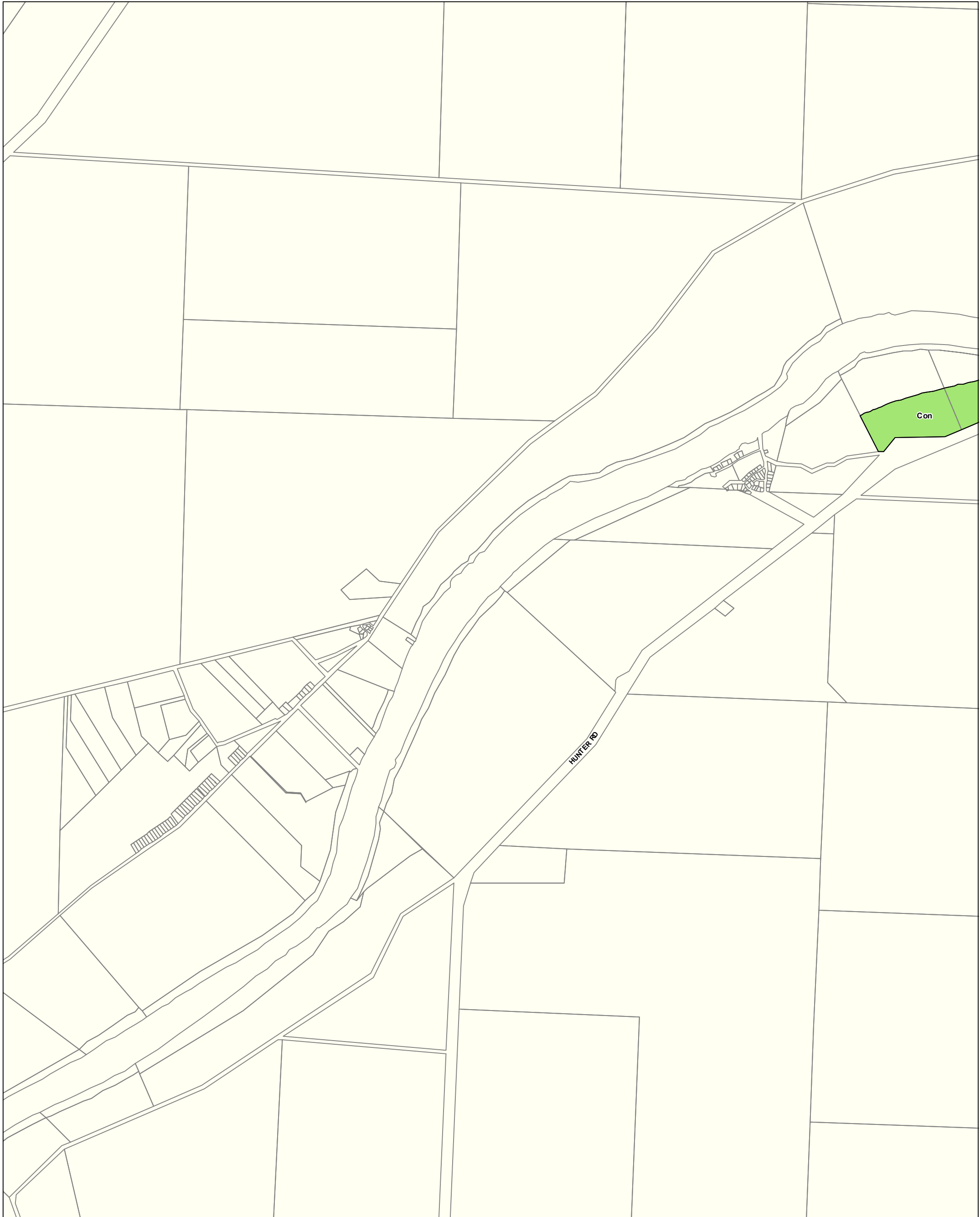
- P&D Code Zones**
- People & Neighbourhoods - Residential**
 - Rural Settlement
 - Rural Shack Settlement
 - Productive Economy - Primary Industry**
 - Rural
 - Resilient Communities & Environment**
 - Conservation
 - Local government boundary
 - Cadastral

2019 Code Consultation Map

P&D Code Zones Abbreviations
 Con - Conservation
 Ru - Rural
 RuS - Rural Settlement
 RuShS - Rural Shack Settlement

0 225 450 675 metres

Map produced - 30 September 2019
 © Government of South Australia PLN ID: 5813




P&D Code Zones - Wongulla - Mid Murray DRAFT

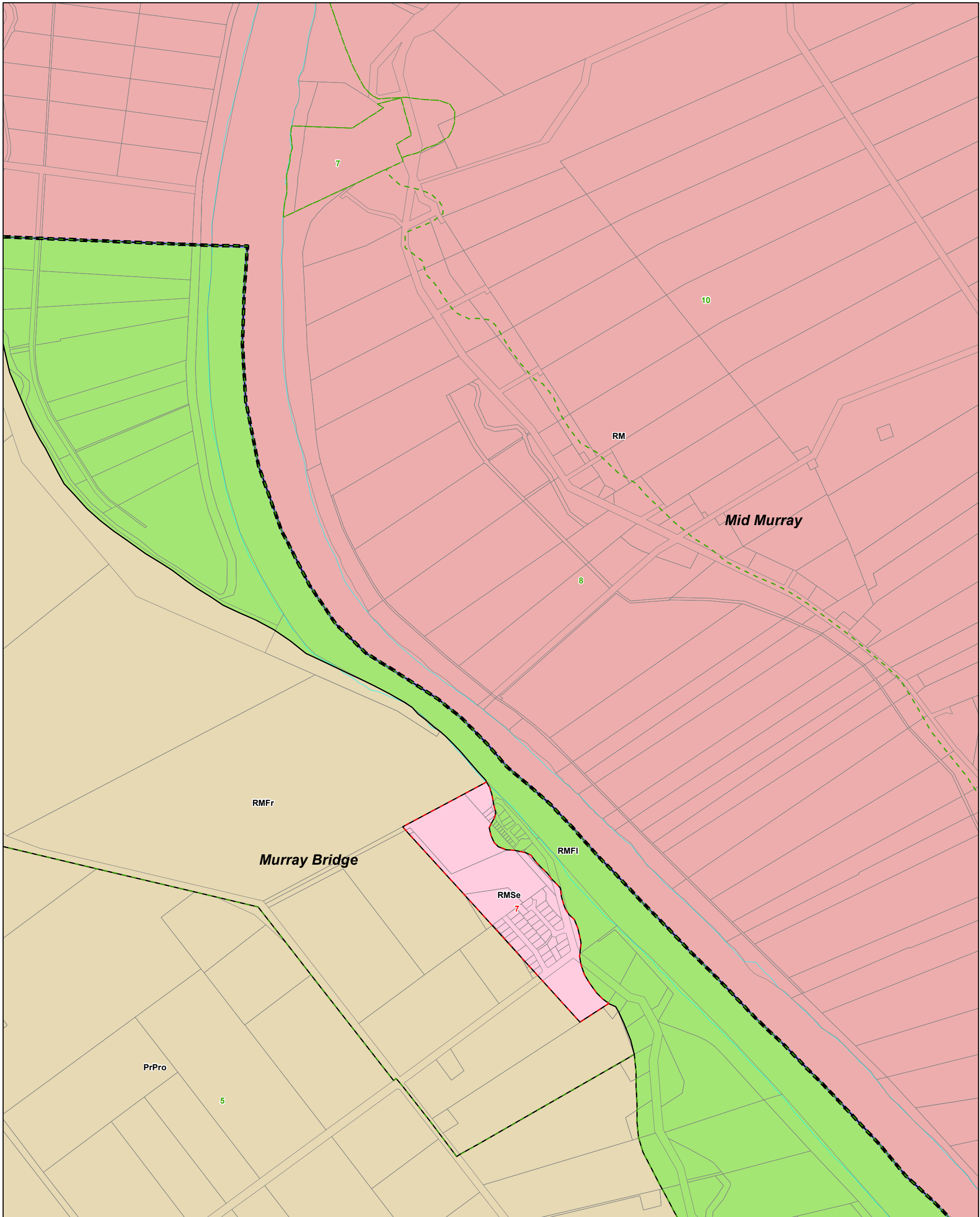
P&D Code Zones Abbreviations
Con - Conservation

- P&D Code Zones**
Resilient Communities & Environment
- Conservation
 - Local government boundary
 - Cadastre

2020 Updated Code Consultation Map



Map produced by AGD Planning and
Land Use Services. Compiled 4 November 2020
© Government of South Australia **PLN ID: 5813**



Woodlane / Pompoota - Mid Murray

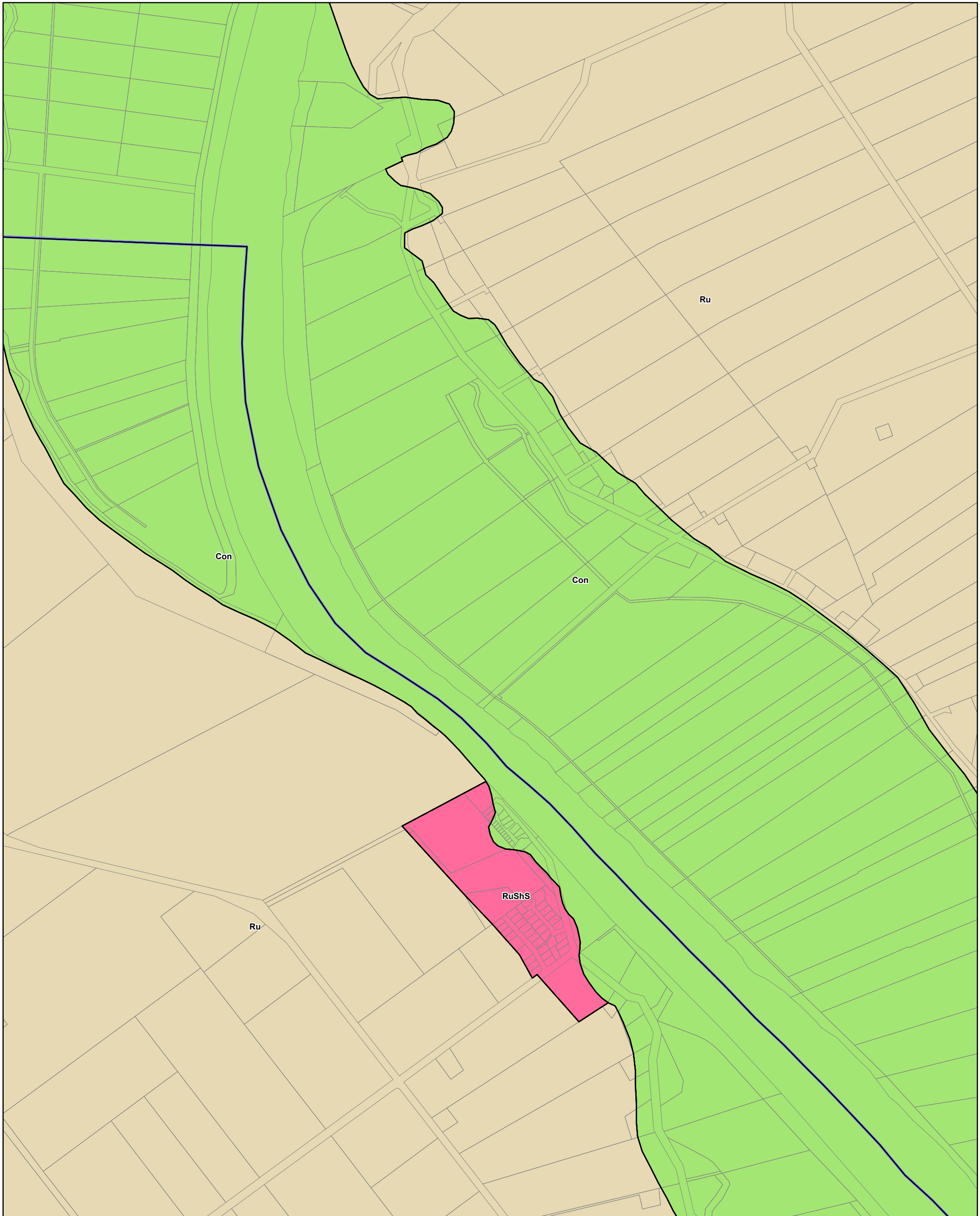
- Country Township
- Environmental Constraint
- Miscellaneous
- Primary Production / Mining
- Development Plan
- Zoning
- Policy Area
- Local government boundary
- Cadastre
- Coastline / River Murray

Development Plan Map

0 110 220 330 metres

Map produced - 4 November 2020
 © Government of South Australia PLN ID: 5464

- Zoning**
- PrPro - Primary Production
 - RM - River Murray
 - RMFI - River Murray Flood
 - RMFr - River Murray Fringe
 - RMSe - River Murray Settlement
- Policy Area**
- 10 - Primary Production Policy Area
 - 5 - North Central Area
 - 7 - Conservation Policy Area
 - 8 - Floodplain Policy Area
- Precinct**
- 7 - Woodlane



Woodlane / Pompoota - Mid Murray

2019 Code Consultation Map

P&D Code Zones Abbreviations
 Con - Conservation
 Ru - Rural
 RuShS - Rural Shack Settlement



- P&D Code Zones**
- People & Neighbourhoods - Residential**
 - Rural Shack Settlement
 - Productive Economy - Primary Industry**
 - Rural
 - Resilient Communities & Environment**
 - Conservation
 - Local government boundary
 - Cadastre

0 110 220 330 metres


Map produced - **30 September 2019**
 © Government of South Australia **PLN ID: 5813**



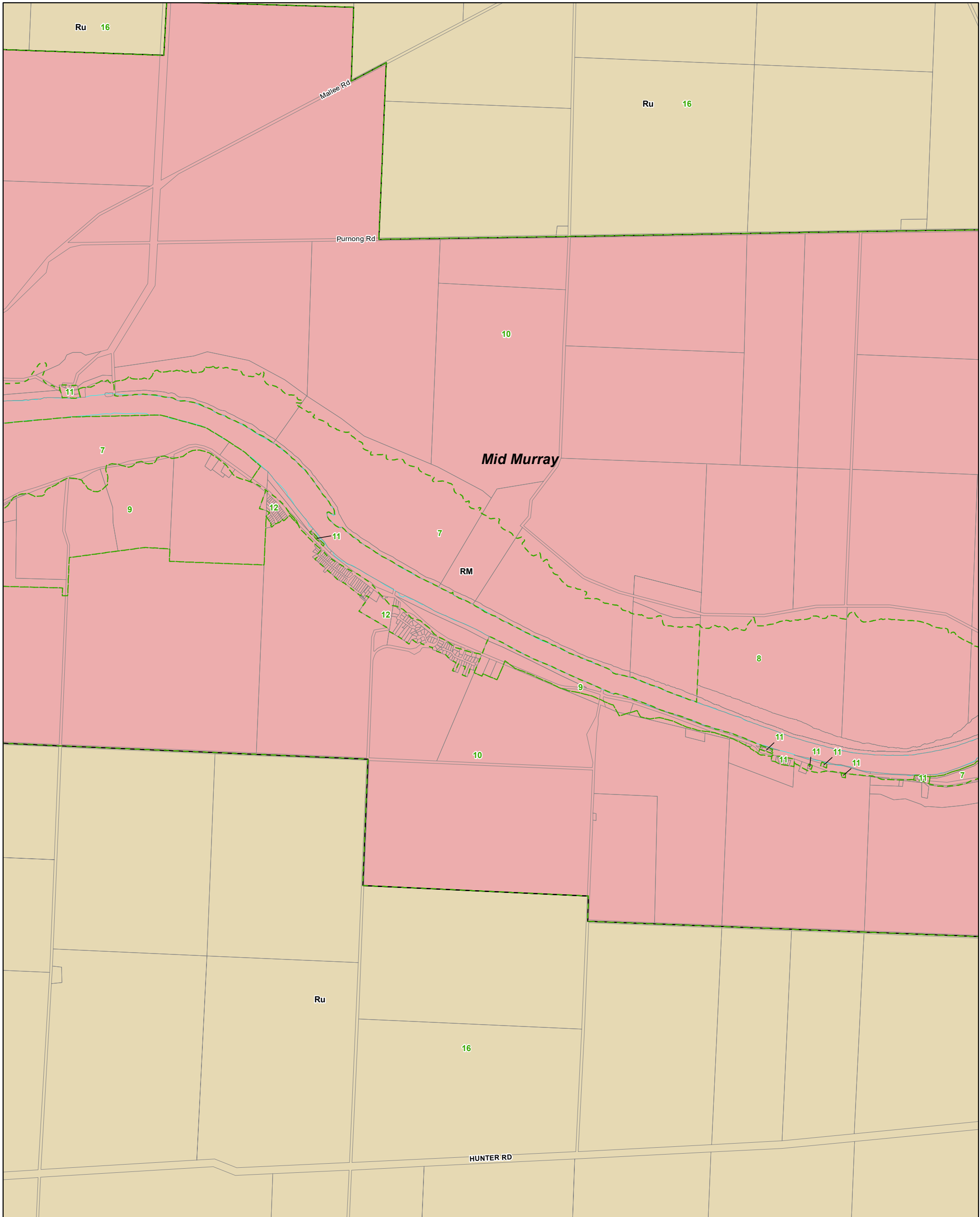
P&D Code Zones - Woodlane / Pompoota - Mid Murray DRAFT

-  Local government boundary
-  Cadastre

2020 Updated Code Consultation Map



Map produced by AGD Planning and
Land Use Services. Compiled 4 November 2020
© Government of South Australia **PLN ID: 5813**



Younghusband / Rocky Point - Mid Murray

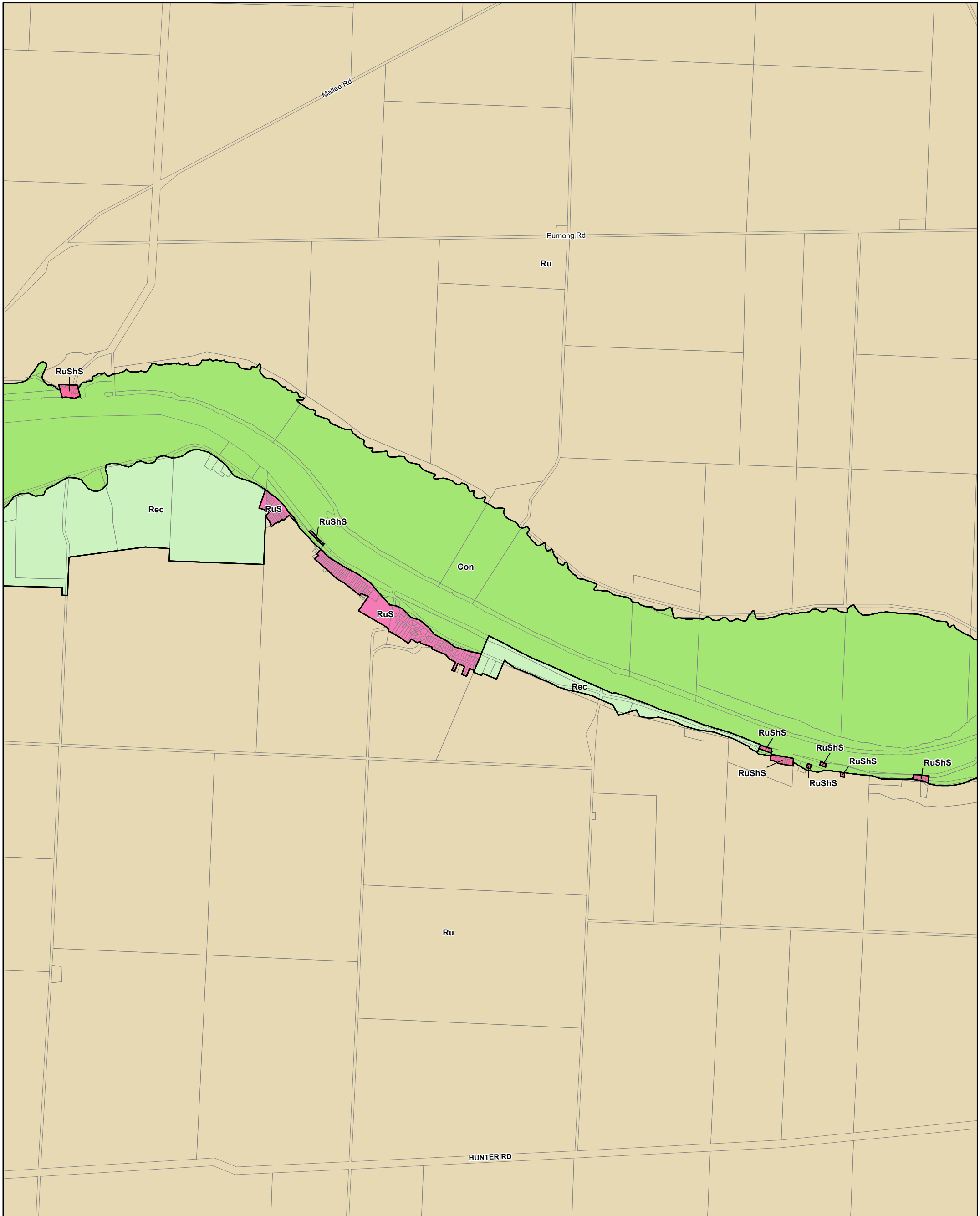
- Miscellaneous
- Primary Production / Mining
- Development Plan
- Zoning
- Policy Area
- Local government boundary
- Cadastre
- Coastline / River Murray

Development Plan Map

- Zoning**
- RM - River Murray
 - Ru - Rural
- Policy Area**
- 10 - Primary Production Policy Area
 - 11 - Shack Settlement Policy Area
 - 12 - River Settlement Policy Area
 - 16 - Murray Plains Policy Area
 - 7 - Conservation Policy Area
 - 8 - Floodplain Policy Area
 - 9 - Recreation and Tourism Policy Area

0 320 640 960 metres

Map produced - 4 November 2020
 © Government of South Australia PLN ID: 5464



Younghusband / Rocky Point - Mid Murray

- P&D Code Zones**
- Cadastre
 - People & Neighbourhoods - Residential**
 - Rural Settlement
 - Rural Shack Settlement
 - Productive Economy - Primary Industry**
 - Rural
 - Resilient Communities & Environment**
 - Conservation
 - Recreation
 - Local government boundary

2019 Code Consultation Map

- P&D Code Zones Abbreviations**
- Con - Conservation
 - Rec - Recreation
 - Ru - Rural
 - RuS - Rural Settlement
 - RuShS - Rural Shack Settlement

0 320 640 960 metres

Map produced - 30 September 2019
 © Government of South Australia PLN ID: 5813



P&D Code Zones - Younghusband / Rocky Point - Mid Murray **DRAFT**

- P&D Code Zones**
- Cadastre
 - People & Neighbourhoods - Residential**
 - Rural Settlement
 - Rural Shack Settlement
 - Productive Economy - Employment**
 - Tourism Development
 - Productive Economy - Primary Industry**
 - Rural
 - Resilient Communities & Environment**
 - Conservation
 - Local government boundary

2020 Updated Code Consultation Map

0 320 640 960 metres

Map produced by AGD Planning and Land Use Services. Compiled 4 November 2020
 © Government of South Australia **PLN ID: 5813**

P&D Code Zones Abbreviations
 Con - Conservation
 Ru - Rural
 RuS - Rural Settlement
 RuShS - Rural Shack Settlement
 TD - Tourism Development