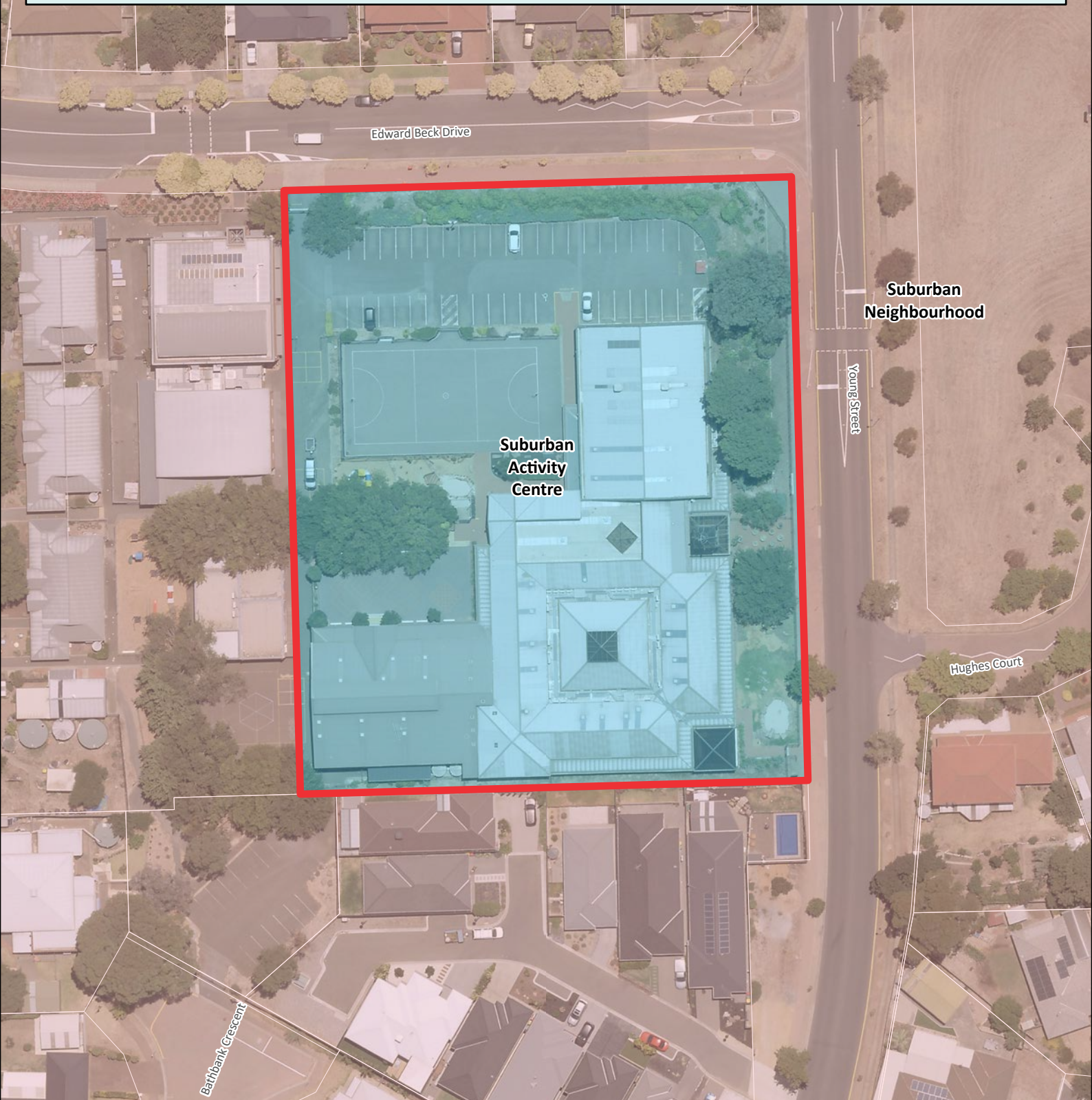


# 10-22 Edward Beck Drive, Sheidow Park

Proponent: City of Marion



**LGA:** City of Marion

**Affected Area (ha):**0.8

**Current Zone:** Suburban Activity Centre Zone

**Proposed Zone:** Suburban Neighbourhood Zone

Publish Date : 3/06/2022



Government of South Australia  
Attorney-General's Department

0

30 m



- Affected Area
- Code Zones
- Parcel Boundaries

© Government of South Australia 2021



# 54-62 Seacombe Road, Darlington

Proponent: City of Marion



**LGA:** City of Marion

**Affected Area (ha):**0.4

**Current Zone:** Suburban Activity Centre Zone, Hills Neighbourhood Zone

**Proposed Zone:** Suburban Activity Centre Zone ,Hills Neighbourhood Zone




Publish Date : 3/06/2022



Government of South Australia  
Attorney-General's Department

0 30 m



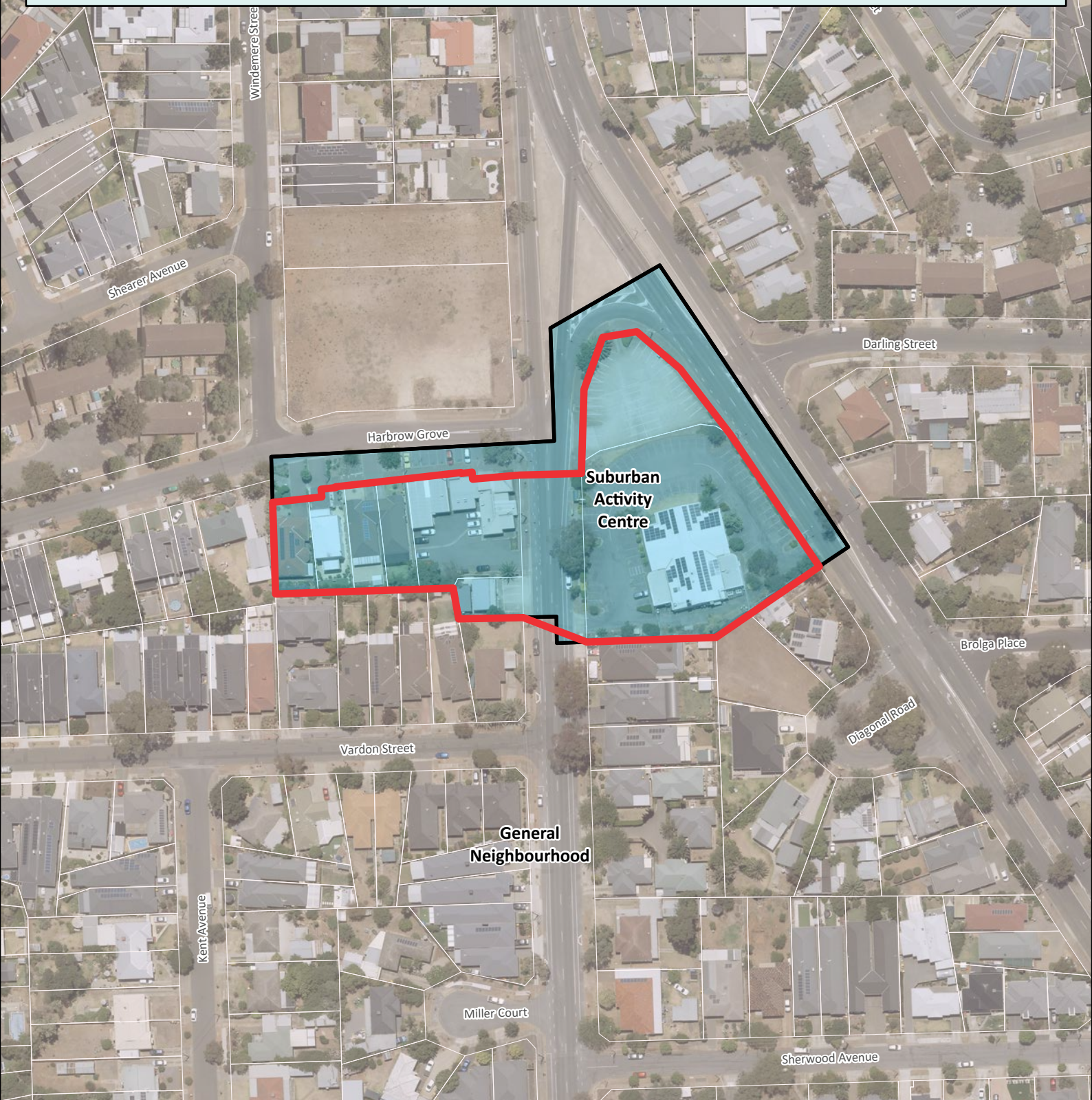
 Affected Area  
 Code Zones  
 Parcel Boundaries

© Government of South Australia 2021



# 51-57 Harbrow Grove, Seacombe Gardens

Proponent: City of Marion



**LGA:** City of Marion

**Affected Area (ha):**0.9

**Current Zone:** Suburban Activity Centre Zone

**Proposed Zone:** General Neighbourhood Zone

Publish Date : 3/06/2022



Government of South Australia  
Attorney-General's Department

0

75 m



- Affected Area
- Code Zones
- Parcel Boundaries

© Government of South Australia 2021



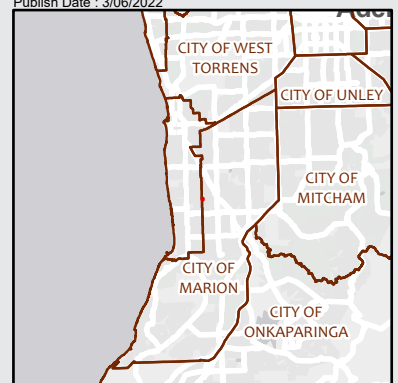
# 43 Addison Road and 1C, D, E Winton Avenue, Warradale

Proponent: City of Marion



**LGA:** City of Marion  
**Affected Area (ha):** 0.2  
**Current Zone:** Local Activity Centre Zone  
**Proposed Zone:** Housing Diversity Neighbourhood Zone

Publish Date : 3/06/2022



Government of South Australia  
Attorney-General's Department

0

18 m



- Affected Area
- Code Zones
- Parcel Boundaries

© Government of South Australia 2021



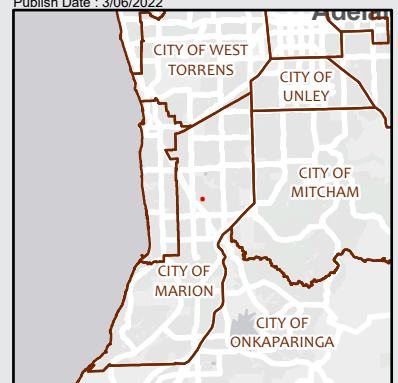
# 28B, 29CE, Dwyer Road, 39B Johnstone Road, Oaklands Park

Proponent: City of Marion



**LGA:** City of Marion  
**Affected Area (ha):** 0.2  
**Current Zone:** Local Activity Centre Zone  
**Proposed Zone:** General Neighbourhood Zone

Publish Date : 3/06/2022



Government of South Australia  
Attorney-General's Department

0

18 m



- Affected Area
- Code Zones
- Parcel Boundaries

© Government of South Australia 2021



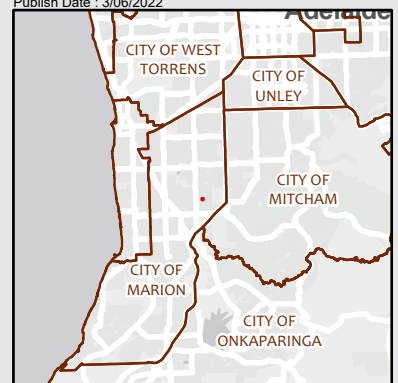
# 97 McInerney Avenue, Mitchell Park

Proponent: City of Marion



**LGA:** City of Marion  
**Affected Area (ha):** 0.2  
**Current Zone:** Local Activity Centre Zone  
**Proposed Zone:** General Neighbourhood Zone




Publish Date : 3/06/2022



Government of South Australia  
Attorney-General's Department

0 18 m



 Affected Area  
 Code Zones  
 Parcel Boundaries

© Government of South Australia 2021



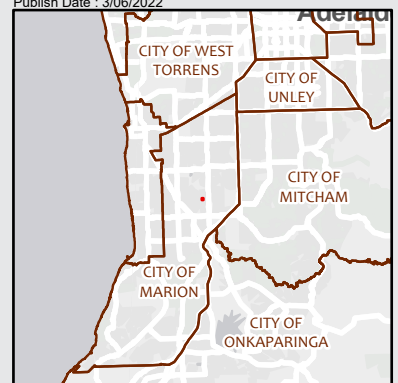
# 28-32 Finniss Street, Marion

Proponent: City of Marion



**LGA:** City of Marion  
**Affected Area (ha):** 0.2  
**Current Zone:** Local Activity Centre Zone  
**Proposed Zone:** General Neighbourhood Zone

Publish Date : 3/06/2022





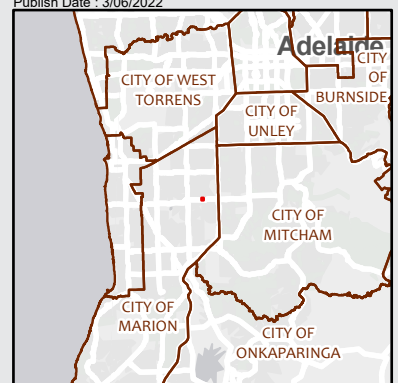
# 26, 28 A & B Daws Road, Ascot Park

Proponent: City of Marion



**LGA:** City of Marion  
**Affected Area (ha):**0.1  
**Current Zone:** Local Activity Centre Zone  
**Proposed Zone:** General Neighbourhood Zone

Publish Date : 3/06/2022






Government of South Australia  
Attorney-General's Department

0

24 m



 Affected Area  
 Code Zones  
 Parcel Boundaries

© Government of South Australia 2021



# 66 Sixth Avenue, 93 Railway Terrace, Ascot Park

Proponent: City of Marion



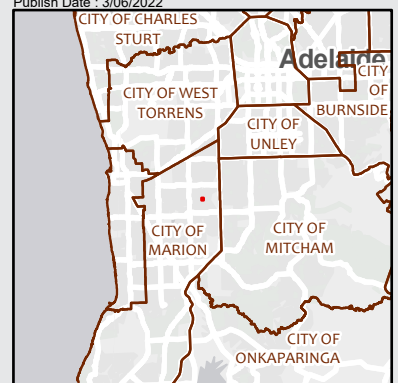
**LGA:** City of Marion

**Affected Area (ha):** 0.1

**Current Zone:** Housing Diversity Neighbourhood Zone, Local Activity Centre Zone

**Proposed Zone:** Housing Diversity Neighbourhood Zone

Publish Date : 3/06/2022



Government of South Australia  
Attorney-General's Department

0

24 m



- Affected Area
- Code Zones
- Parcel Boundaries

© Government of South Australia 2021



# 506 Cross Road, 23 Almond Grove, Glandore

Proponent: City of Marion



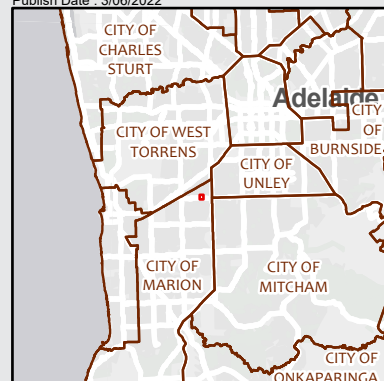
**LGA:** City of Marion

**Affected Area (ha):**0.6

**Current Zone:** Suburban Activity Centre Zone, Established Neighbourhood Zone

**Proposed Zone:** Suburban Activity Centre Zone

Publish Date : 3/06/2022



Government of South Australia  
Attorney-General's Department

0 30 m



Affected Area  
 Code Zones  
 Parcel Boundaries

© Government of South Australia 2021