

# PROPOSED LINEAR PARK Terminus Street, Grange to Bournemouth Street, Tennyson

## View 1

Proposed linear park with boardwalk connection, looking North



[www.coastpark.sa.gov.au](http://www.coastpark.sa.gov.au)

1300 060 456

Follow us on:



Government  
of South Australia

# PROPOSED LINEAR PARK Terminus Street, Grange to Bournemouth Street, Tennyson

## View 2

Proposed linear park with boardwalk connection, looking South



[www.coastpark.sa.gov.au](http://www.coastpark.sa.gov.au)

1300 060 456

Follow us on:

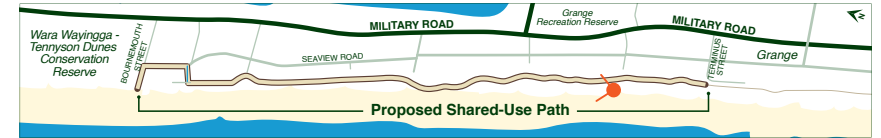


Government  
of South Australia

# PROPOSED LINEAR PARK Terminus Street, Grange to Bournemouth Street, Tennyson

## View 3

Proposed linear park with boardwalk connection, looking North



[www.coastpark.sa.gov.au](http://www.coastpark.sa.gov.au)

1300 060 456

Follow us on:




Government  
of South Australia

# PROPOSED LINEAR PARK Terminus Street, Grange to Bournemouth Street, Tennyson

## View 4

Proposed linear park with boardwalk, looking South



[www.coastpark.sa.gov.au](http://www.coastpark.sa.gov.au)

1300 060 456

Follow us on:

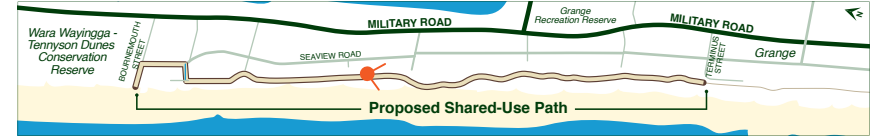


Government  
of South Australia

# PROPOSED LINEAR PARK Terminus Street, Grange to Bournemouth Street, Tennyson

## View 5

Proposed linear park with shared-use path, looking South



[www.coastpark.sa.gov.au](http://www.coastpark.sa.gov.au)

1300 060 456

Follow us on:


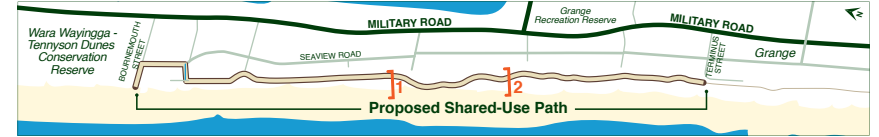


Government  
of South Australia

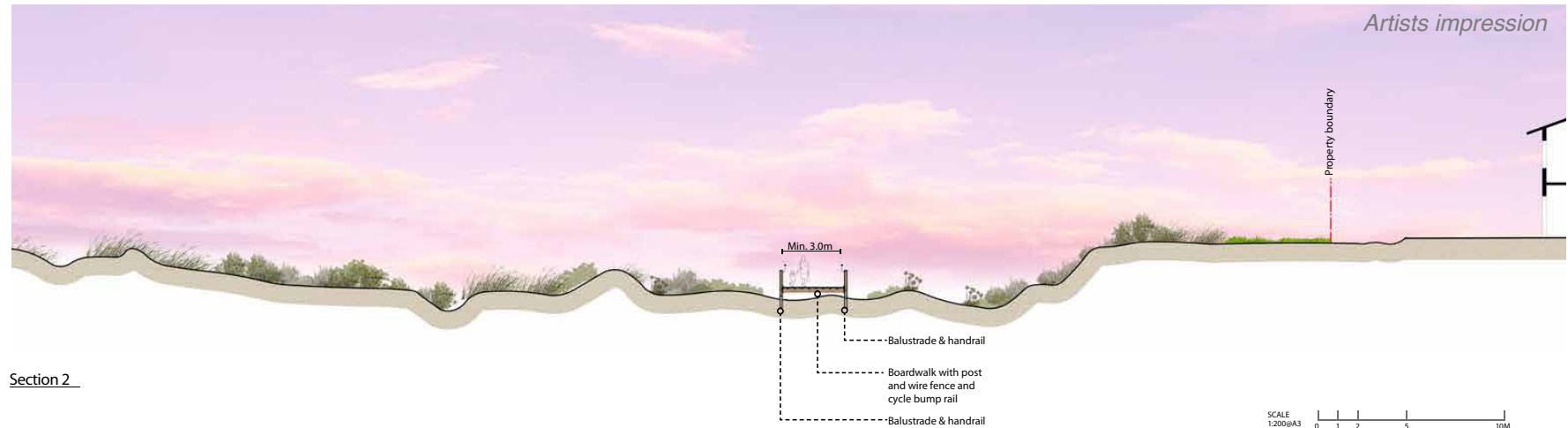
# PROPOSED LINEAR PARK Terminus Street, Grange to Bournemouth Street, Tennyson

## Cross sections

Section 1 and section 2



Section 1



Section 2

[www.coastpark.sa.gov.au](http://www.coastpark.sa.gov.au)

1300 060 456


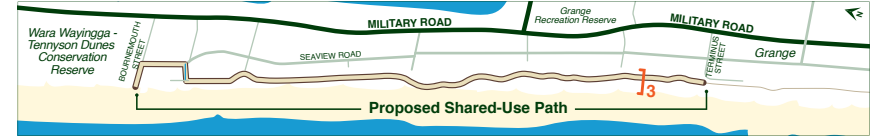
Follow us on:



Government  
of South Australia

# Cross sections

## Section 3



Section 3

SCALE 1:200@A3  
0 1 2 5 10M