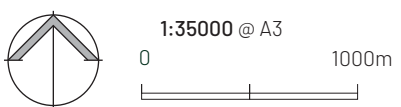




Figure 3.1 - Site Plan

- Subject Allotment
- Council Boundary
- Key Road Link
- Features

WHALERS WAY  
 ORBITAL LAUNCH COMPLEX  
 for Southern Launch





— Subject Allotment  
   Council Boundary  
   Key Road Link

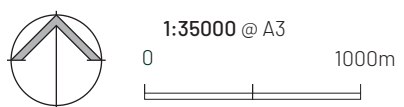
① A101 D71437  
 ② S535 H510900  
 ③ A1 D68673  
 ④ A116 D84975

⑤ S519 H51900  
 ⑥ A116 D84975  
 ⑦ A102 D71437  
 ⑧ A10 D66185

⑨ A51 D36683  
 ⑩ A63 D79767  
 ⑪ A5 D72567  
 ⑫ A64 D79767

Figure 3.2 - Site Plan - Allotment Identification Plan

**WHALERS WAY**  
**ORBITAL LAUNCH COMPLEX**  
 for Southern Launch





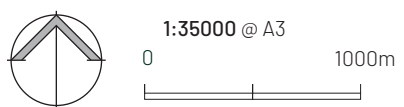
- Subject Allotment
- Zone Boundary
- - - Council Boundary
- ..... Key Road Link

- Con** Conservation
- CTP** Caravan and Tourist Park
- CWOI** Coastal Waters and Offshore Islands
- Ru** Rural Dwelling

Existing Heritage Agreement Areas Excluded

**Figure 3.3 - Site Plan - Existing Heritage Agreement**

**WHALERS WAY  
ORBITAL LAUNCH COMPLEX**  
for Southern Launch





- Subject Allotment
- Zone Boundary
- Key Road
- - - - Lease Boundary

- CTP** Caravan and Tourist Park
- Con** Conservation
- CWOI** Coastal Waters and Offshore Islands
- Ru** Rural

- SITE A** Launch Facilities
- SITE B** Launch Facilities
- SITE D** Infrastructure
- SITE E** Range Control

- Key Site Access
- - - - Radius 3120m to Site A Launchpad
- - - - Radius 2100m to Site B Launchpad

**Figure 3.4 - Site Plan - Development Concept**

**WHALERS WAY  
ORBITAL LAUNCH COMPLEX**  
for Southern Launch






Figure 3.5 - Locality Plan

— Subject Allotment  
 ○○○○○○ Key Road Link

**ZONES:**  
**Con** Conservation  
**CTP** Caravan and Tourist Park  
**CWOI** Coastal Waters and Offshore Islands

**Ru** Rural  
**RuShs** Rural Shack Settlement Zone

WHALERS WAY  
 ORBITAL LAUNCH COMPLEX  
 for Southern Launch

1:125,000 @ A3  
 0 2000m

MASTERPLAN.COM.AU  
 SA | NT | QLD  
 © FEB 2021 IC:51284 L8-3A

**MASTERPLAN**  
 TOWN + COUNTRY PLANNERS

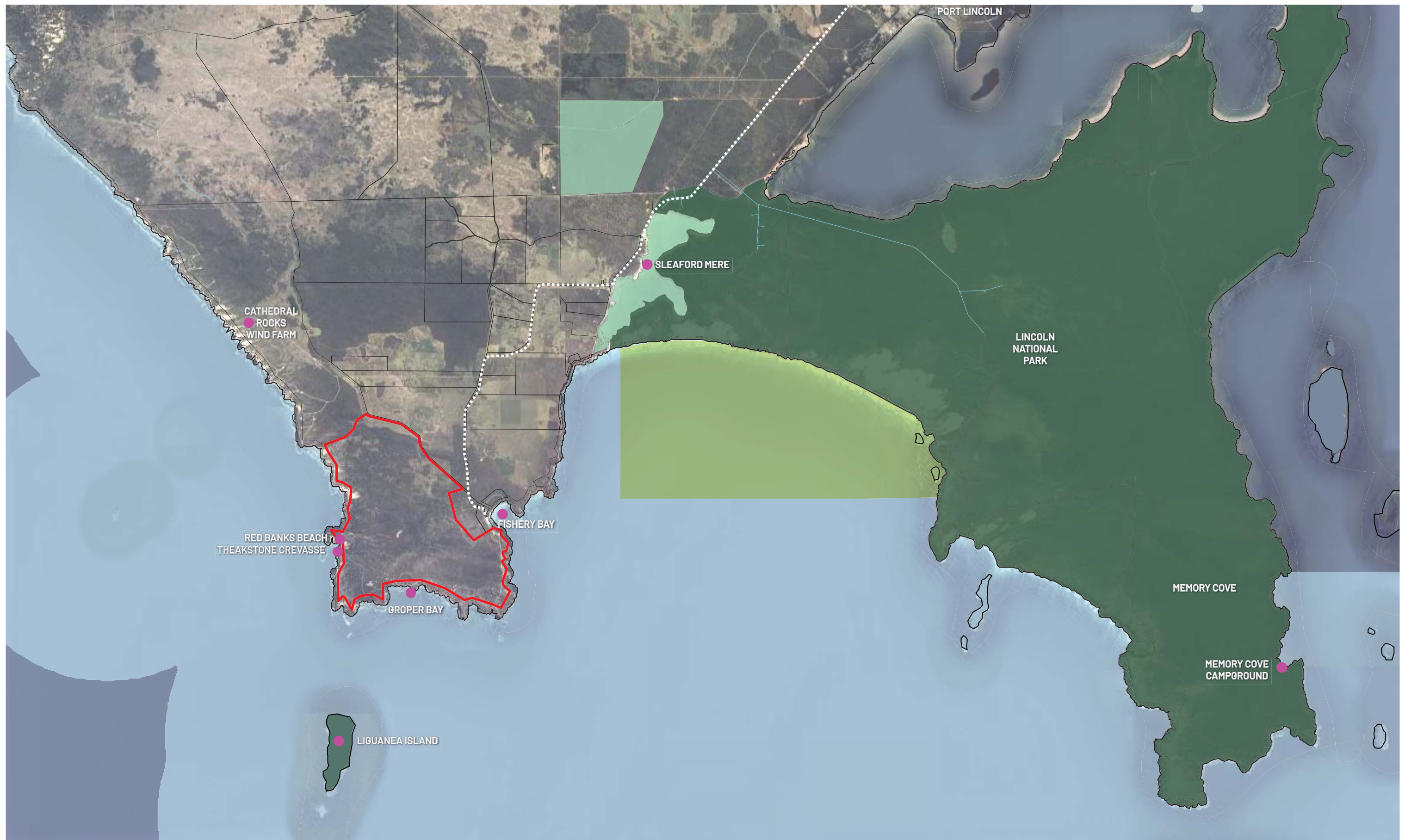


Figure 3.6 - Locality Plan Parks

WHALERS WAY  
 ORBITAL LAUNCH COMPLEX  
 for Southern Launch





Figure 3.7 - Site Plan - Development Plan

- Subject Allotment
- Zone Boundary
- - - Council Boundary
- ..... Key Road Link

- CP** Caravan & Tourist Park
- CstCon** Coastal Conservation
- PrPro** Primary Production

WHALERS WAY  
 ORBITAL LAUNCH COMPLEX  
 for Southern Launch

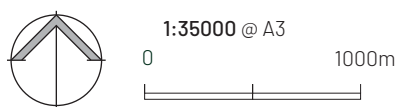





Figure 3.8 - Site Plan - P & D Code Zones

- Subject Allotment
- Zone Boundary
- - - Council Boundary
- Key Road Link

- Con** Conservation
- CTP** Caravan and Tourist Park
- CWOI** Coastal Waters and Offshore Islands
- Ru** Rural Dwelling

WHALERS WAY  
 ORBITAL LAUNCH COMPLEX  
 for Southern Launch







- Subject Allotment
- Zone Boundary
- - - Council Boundary
- Key Road Link

- Dwelling** Dwelling
- VEx** Visitor Experience
- Features

Figure 3.9 - Site Plan - P & D Code Subzones

WHALERS WAY  
 ORBITAL LAUNCH COMPLEX  
 for Southern Launch

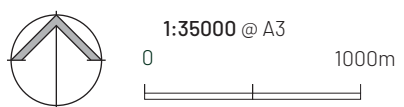








Figure 3.10 - Locality Plan - Development Plan

- |  |                                    |  |
|--|------------------------------------|--|
|  Subject Allotment | <b>CP</b> Caravan & Tourist Park   | <b>PrPro</b> Primary Production  |
|  Zone Boundary     | <b>CstCon</b> Coastal Conservation | <b>WP</b> Water Protection   |
|  Key Road Link     | <b>CstSe</b> Coastal Settlement    |  Features |

WHALERS WAY  
ORBITAL LAUNCH COMPLEX  
for Southern Launch





Figure 3.11 - Locality Plan - P & D Code Zones

- Subject Allotment
- Zone Boundary
- Key Road Link

- ZONES:**
- Con** Conservation
  - CTP** Caravan and Tourist Park
  - CWOI** Coastal Waters and Offshore Islands

- Ru** Rural
- RuShs** Rural Shack Settlement Zone

**WHALERS WAY  
ORBITAL LAUNCH COMPLEX**  
for Southern Launch



1:125,000 @ A3  
0 2000m

MASTERPLAN.COM.AU  
SA | NT | QLD  
© MAR 2021 IC:51284 L8-3A





Figure 3.12 - Locality Plan - P & D Code Subzones

- Subject Allotment
- Zone Boundary
- Key Road Link

- SUBZONES:**
- Dwelling** Dwelling
  - RuShs** Rural Shack Settlement Zone
  - VEx** Visitor Experience


**WHALERS WAY  
ORBITAL LAUNCH COMPLEX**  
for Southern Launch



1:125,000 @ A3  
0 2000m



Figure 4.1 - Site Selection - Constraints

-  OPTIONS
-  OCCLUDED
-  REMOTE

WHALERS WAY  
 ORBITAL LAUNCH COMPLEX  
 for Southern Launch





Figure 4.2 - Site Selection - Candidates

- |   |                    |   |                 |   |                     |
|---|--------------------|---|-----------------|---|---------------------|
| 1 | ALBANY             | 4 | PORT LINCOLN    | 7 | CAPE DOUGLAS        |
| 2 | CEDUNA             | 5 | KANGAROO ISLAND | 8 | WARRNAMBOOL         |
| 3 | MID EYRE PENINSULA | 6 | CAPE JERVIS     | 9 | RAAF BASE EAST SALE |

WHALERS WAY  
 ORBITAL LAUNCH COMPLEX  
 for Southern Launch





- Subject Allotment
- Zone Boundary
- Key Road Link

- Con** Conservation
- CTP** Caravan and Tourist Park
- CWOI** Coastal Waters and Offshore Islands
- Ru** Rural

- RuShs** Rural Shack Settlement Zone
- Critical Infrastructure
- Public Spaces

- Dwellings
- State Heritage Place
- Cape Willis Radio Station
- Features

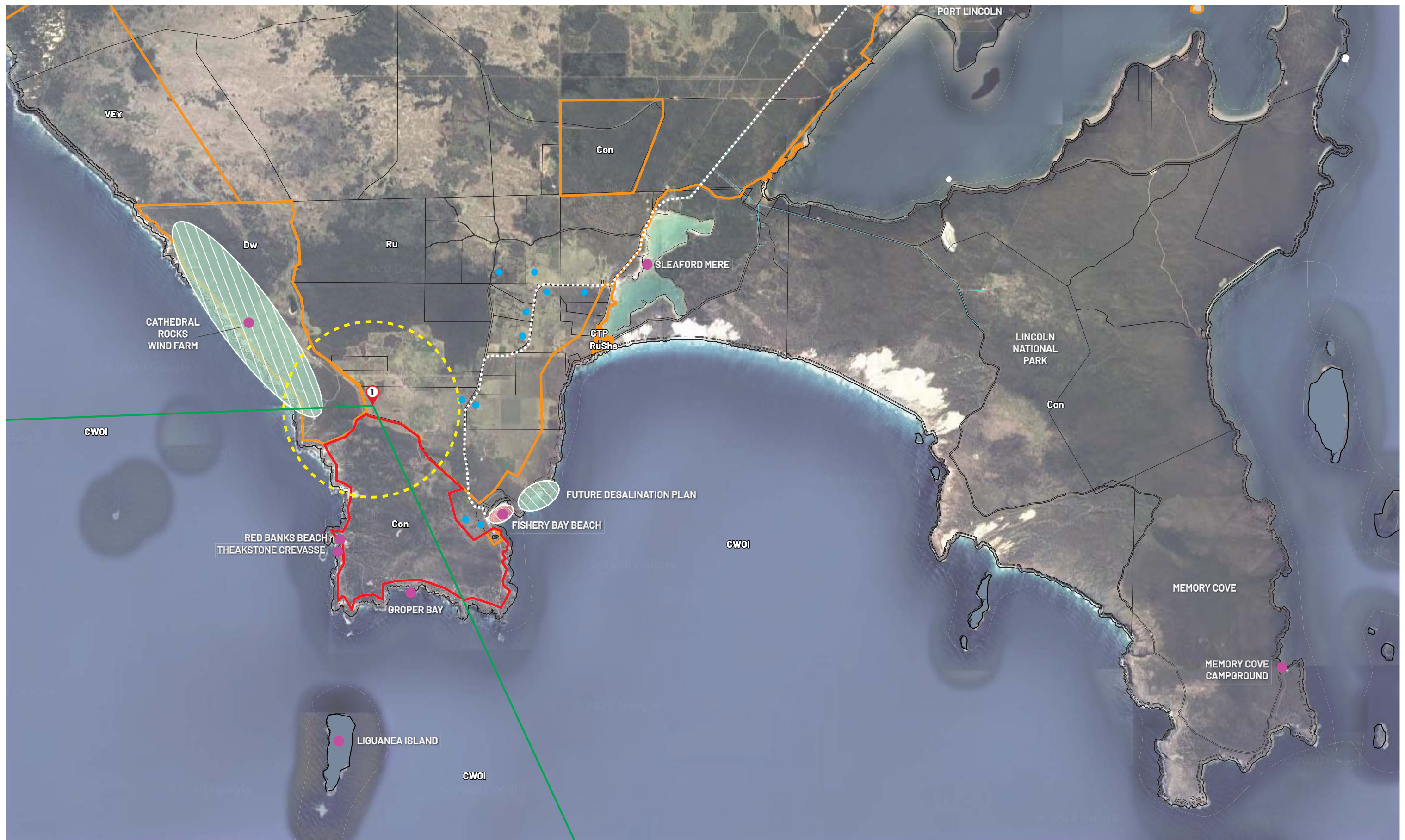
**Figure 4.3 - Locality Plan - Constraints**

**WHALERS WAY  
ORBITAL LAUNCH COMPLEX**  
for Southern Launch



1:125,000 @ A3  
0 2000m





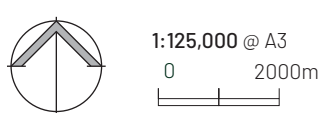
- Subject Allotment
- Zone Boundary
- Dwellings
- Key Road Link

- Con** Conservation
- CTP** Caravan and Tourist Park
- CWOI** Coastal Waters and Offshore Islands
- Ru** Rural

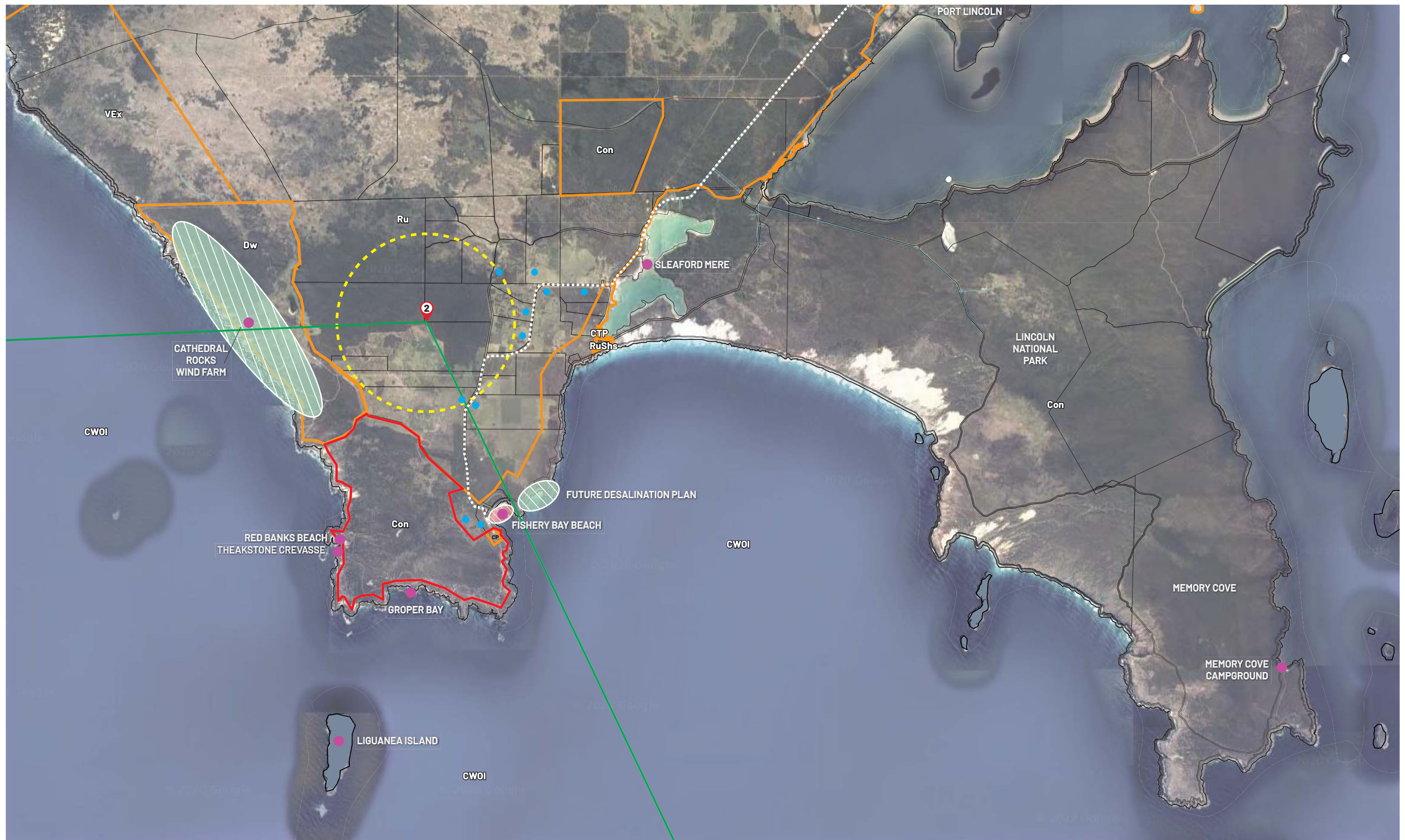
- RuShs** Rural Shack Settlement Zone
- ▭ Critical Infrastructure
- ▭ Public Spaces

- 1 Hypothetical Site 1
- - - Radius 3120m to Hypothetical Site 1
- Trajectory

**Figure 4.4 - Locality Plan - Constraints**  
**HYPOTHETICAL SITE 1**  
**WHALERS WAY**  
**ORBITAL LAUNCH COMPLEX**  
 for Southern Launch







- Subject Allotment
- Zone Boundary
- Dwellings
- Key Road Link

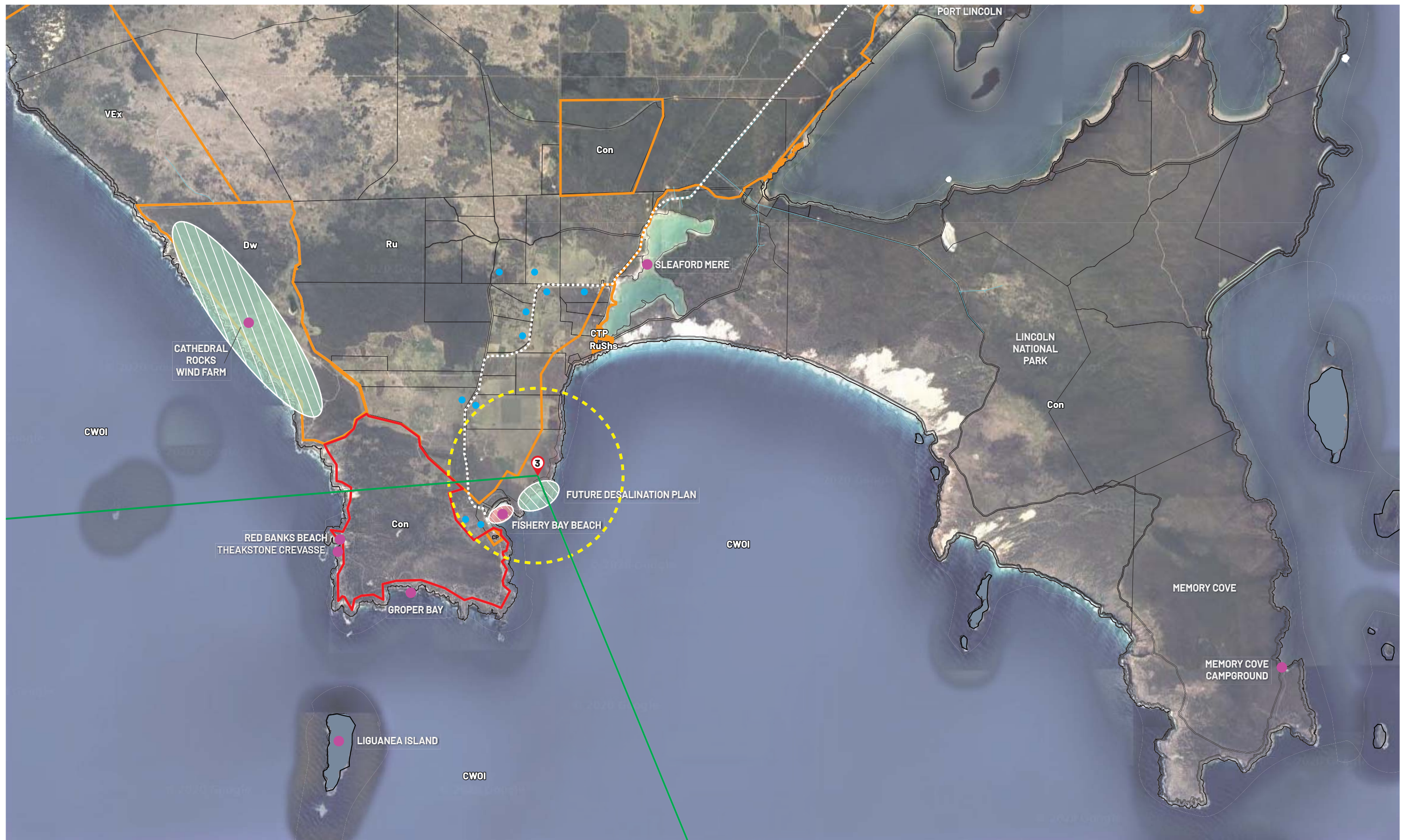
- Con** Conservation
- CTP** Caravan and Tourist Park
- CWOI** Coastal Waters and Offshore Islands
- Ru** Rural

- RuShs** Rural Shack Settlement Zone
- ▭ Critical Infrastructure
- ▭ Public Spaces

- 📍 2 Hypothetical Site 2
- ⬢ Radius 3120m to Hypothetical Site 2
- Trajectory

**Figure 4.5 - Locality Plan - Constraints**  
 HYPOTHETICAL SITE 2  
**WHALERS WAY**  
**ORBITAL LAUNCH COMPLEX**  
 for Southern Launch





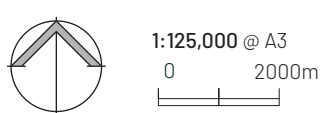
- Subject Allotment
- Zone Boundary
- Dwellings
- Key Road Link

- Con** Conservation
- CTP** Caravan and Tourist Park
- CW01** Coastal Waters and Offshore Islands
- Ru** Rural

- RuShs** Rural Shack Settlement Zone
- Critical Infrastructure
- Public Spaces

- 3 Hypothetical Site 3
- Radius 3120m to Hypothetical Site 3
- Trajectory

**Figure 4.6 - Locality Plan - Constraints**  
**HYPOTHETICAL SITE 3**  
**WHALERS WAY**  
**ORBITAL LAUNCH COMPLEX**  
 for Southern Launch





- Subject Allotment
- Zone Boundary
- Key Road
- - - - - Lease Boundary

- CTP** Caravan and Tourist Park
- Con** Conservation
- CWOI** Coastal Waters and Offshore Islands
- Ru** Rural

- SITE A** Launch Facilities
- SITE B** Launch Facilities
- SITE D** Infrastructure
- SITE E** Range Control

- Key Site Access
- ⊙ Radius 3120m to Site A Launchpad
- ⊙ Radius 2100m to Site B Launchpad

**Figure 5.1 - Site Plan - Development Concept**

**WHALERS WAY  
ORBITAL LAUNCH COMPLEX**  
for Southern Launch

