

Adelaide Hills Council

- Commercial
- Residential
- Country Township
- Excluded
- Heritage
- Industrial
- Miscellaneous
- Primary Production / Mining
- Residential
- Development Plan
- Zoning
- Policy Area
- Precinct
- Local government boundary
- Cadastre
- Refer to town map

Produced by Department of Planning, Transport and Infrastructure
 Planning Division
 GPO Box 1815 Adelaide SA 5001
 www.sa.gov.au
 Lambert Conformal Conic
 Projection
 Compiled 9 June 2020

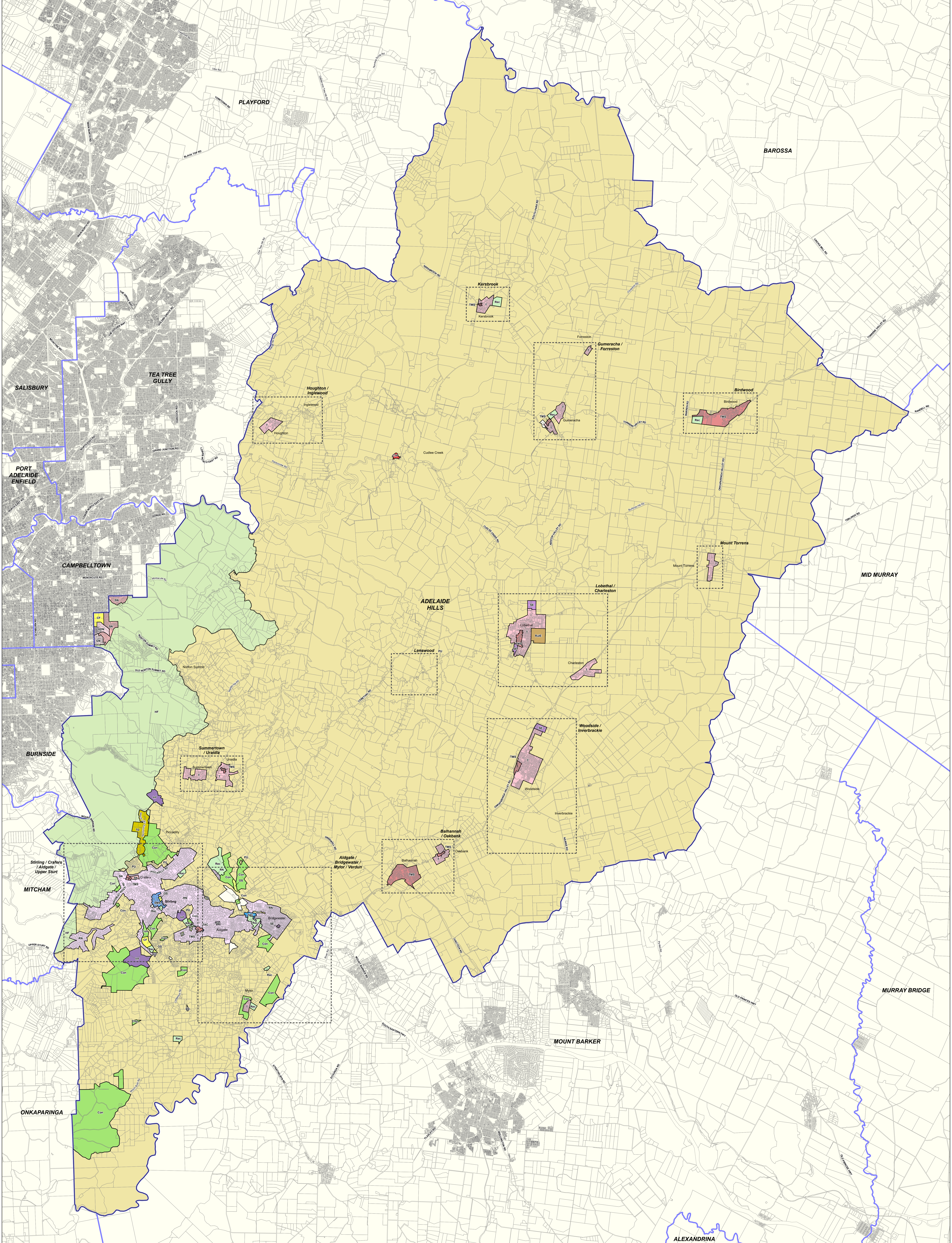
© Government of South Australia 2019
 No part of this document may be reproduced, stored in a retrieval system, or transmitted in any form, or by any means, without the prior written permission of the publisher, Department of Planning, Transport and Infrastructure.

While every reasonable effort has been made to ensure that this document is correct at the time of publication, the State of South Australia and its agencies, its employees and contractors disclaim any and all liability to any person in respect to anything or the consequences of anything done or omitted to be done in reliance upon the whole or any part of this document.

Development Plan Map



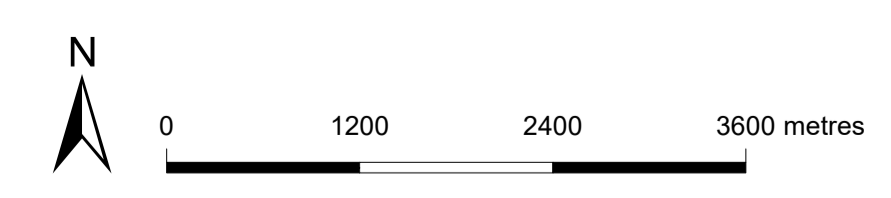
- | | | |
|---|---|--|
| <ul style="list-style-type: none"> C - Commercial CL - Country Living DC - District Centre Ein - Extractive Industry Ex - Excluded HF - Hill Face LCE - Local Centre Lin - Light Industrial MR - Mixed Residential NCA - Neighbourhood Centre PP - Public Purpose R - Residential SHAM(T) - State Heritage Area (Mount Torrens) T - Township TA - Tourist Accommodation TCA - Town Centre WPP(P) - Watershed (Primary Production) zone Policy Area 1 - Conservation 10 - Onkaparinga Valley | <ul style="list-style-type: none"> 11 - Onkaparinga Slopes 12 - Lobethal Rural Surrounds 13 - Lenswood 14 - Lobethal Auldbank 15 - Bahannah/Oakbank (Rural Surrounds) 16 - Woodside (Rural Surrounds) 17 - Onkaparinga Springs 18 - Local Centre 19 - Settlement (Inglwood) 2 - Rural Landscape 20 - Gardens and Tennis Park 21 - Settlement (Verdun) 22 - Country Living (Stirling and Aldgate) 23 - Rural Fringe 30 - Country Living (Estate) 31 - Residential (Foothills) 32 - Residential (Medium Density) 33 - Township (Bahannah) 34 - Township (Birdwood) 35 - Township (Charleston) 36 - Township (Forreston) 37 - Township (Gumeracha) 38 - Township (Houghton) 39 - Township (Kerbrook) 4 - Rural Living 40 - Township (Loothal) 41 - Township (Mount Torrens) 42 - Township (Mylor) 43 - Glen Stuart Road 44 - Township (Oakbank) 45 - Township (Summertown) 46 - Township (Urquhart) 47 - Township (Woodside) 5 - Watershed Protection 50 - Town Centre (Bahannah) 51 - Town Centre (Birdwood) 52 - Town Centre (Lobethal) 53 - Township (Woodside) 54 - Stirling Core 55 - Stirling Fringe 57 - Neighbourhood Centre (Aldgate) 58 - Neighbourhood Centre (Bridgewater) 59 - Local Centre (Crafters) 60 - Local Centre (Gumeracha) 61 - Local Centre (Kerbrook) 62 - Local Centre (Oakbank) 63 - Local Centre (Urquhart) 64 - Public Purpose (Education) 65 - Public Purpose (Open Space) 66 - Public Purpose (Public Lands) 67 - Public Purpose (Recreation) 68 - Public Purpose (Recreation) 69 - Public Purpose (Recreation and Sports) 70 - Light Industry (Lobethal North) 71 - Light Industry (Woolston Mills) 72 - Light Industry (Woodside) 73 - Country Living (Ayers Hill Road Historic) 74 - Township (Mylor Historic) 8 - Water Protection (Macleay Hill) 9 - Rural (Norton Summit) | <ul style="list-style-type: none"> Precinct 1 - Stirling 2 - Woodside North |
|---|---|--|



Adelaide Hills Council

2019 Code Consultation Map

<p>P&D Code Zones</p> <ul style="list-style-type: none"> Infrastructure & Movement Systems Community Facilities People & Neighbourhoods - Residential General Neighbourhood Housing Diversity Neighbourhood Residential Neighbourhood 	<ul style="list-style-type: none"> Suburban Neighbourhood Township Productive Economy - Employment Suburban Main Street Township Activity Centre Suburban Employment Tourism Development Productive Economy - Mixed Use Township Main Street 	<p>Productive Economy - Primary Industry</p> <ul style="list-style-type: none"> Peri-Urban Rural Intensive Enterprise Resource Extraction <p>Resilient Communities & Environment</p> <ul style="list-style-type: none"> Conservation Hills Face Open Space Recreation 	<ul style="list-style-type: none"> Local government boundary Cadastral Refer to town map
--	---	--	---



Produced by Department of Planning, Transport and Infrastructure
 Planning and Land Use Services
 GPO Box 1815 Adelaide SA 5001
www.sa.gov.au
 Projection: Lambert Conformal Conic
 Compiled: 30 September 2019

© Government of South Australia 2019
 No part of this document may be reproduced, stored in a retrieval system, or transmitted in any form or by any means, without the prior written permission of the publisher, Department of Planning, Transport and Infrastructure.

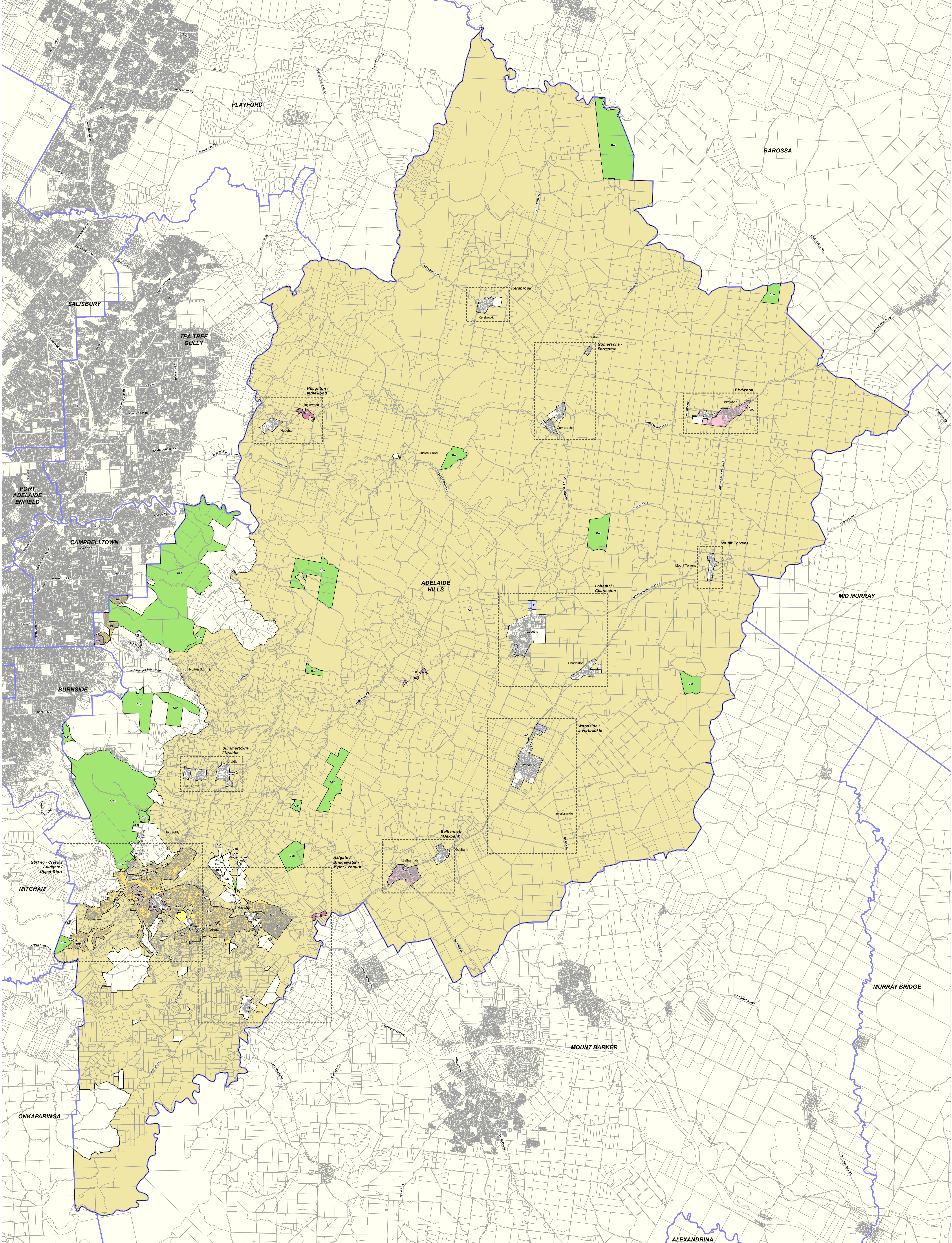
While every reasonable effort has been made to ensure that this document is correct at the time of publication, the State of South Australia and its agencies, employees, contractors, officers and contractors, disclaim any and all liability to any person in respect to anything or the consequences of anything done or omitted to be done in reliance upon the whole or any part of this document.



P&D Code Zones Abbreviations

CF	Community Facilities
CTP	Caravan and Tourist Park
CON	Conservation
GN	General Neighbourhood
HND	Housing Diversity Neighbourhood
HF	Hills Face
INF	Infrastructure
OS	Open Space
PU	Peri-Urban
RE	Resource Extraction
RUE	Rural Intensive Enterprise
SE	Suburban Employment
SMS	Suburban Main Street
SN	Suburban Neighbourhood
T	Township
TAC	Township Activity Centre
TMS	Township Main Street

P&D Code Zones
DRAFT

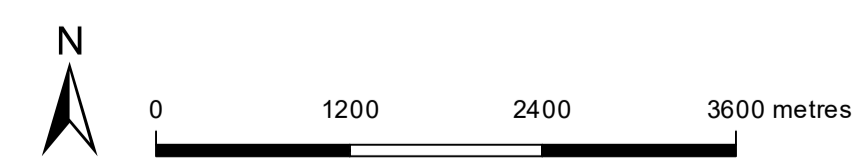


Adelaide Hills Council

2020 Updated Code Consultation Map

- | | | | |
|---------------------------------|---------------------------------------|---------------------------------------|---------------------------|
| P&D Code Zones | People & Neighbourhoods - Residential | Productive Economy - Employment | Recreation |
| Established Neighbourhood | Hills Neighbourhood | Infrastructure & Movement Systems | Local government boundary |
| Rural Suburb | Rural Settlement | Community Facilities | Cadastral |
| Suburban Neighbourhood | Adelaide Country | Productive Economy - Primary Industry | Refer to town map |
| Township | Resilient Communities & Environment | Conservation | |
| People & Neighbourhoods - Rural | Hills Face | Hills Face | |
| Rural Neighbourhood | | | |

P&D Code Zones
DRAFT



Produced by Atorney-General's Department
Planning and Land Use Services
GPO Box 1815 Adelaide SA 5001
www.sagov.au
Lambert Conformal Conic
4 November 2020

Projection
Compiled
© Government of South Australia 2020
No part of this document may be reproduced, stored in a retrieval system, or transmitted in any form, or by any means, without the prior written permission of the publisher, the Attorney-General's Department.
While every reasonable effort has been made to ensure that this document is correct at the time of publication, the State of South Australia and its agencies, employees and contractors, disclaim any and all liability to any person in respect to anything or the consequences of anything done or omitted to be done in reliance upon the whole or any part of this document.

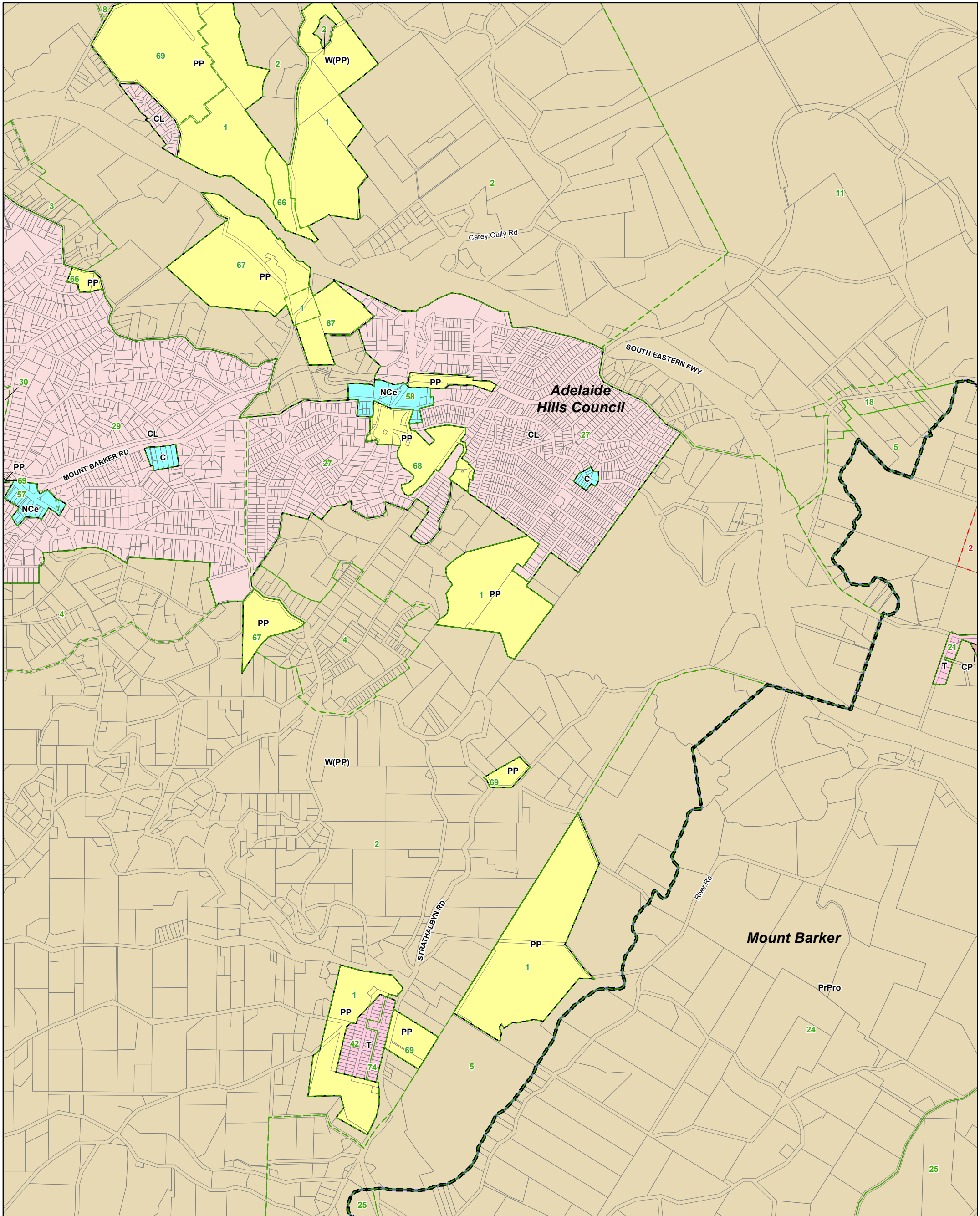


PLN10-181

Current Development Plan Zone	Current Development Plan Policy Area	Current Development Plan Precinct	Consultation November 2019 Code Proposal	Consultation November 2020 Code Proposal	Planning & Design Code Subzone
Commercial			Suburban Employment	Employment	
Country Living	Country Living (Ayers Hill Road Historic)		Residential Neighbourhood	Established Neighbourhood	
Country Living	Country Living (Bridgewater)		Residential Neighbourhood	Rural Neighbourhood	
Country Living	Country Living (Estate)		Residential Neighbourhood	Rural Neighbourhood	Adelaide Hills
Country Living	Country Living (Stirling and Aldgate)		Residential Neighbourhood	Rural Neighbourhood	Adelaide Hills
Country Living			Residential Neighbourhood	Rural Neighbourhood	Adelaide Hills
District Centre	Stirling Core		Suburban Main Street	Suburban Main Street	
District Centre	Stirling Fringe		Suburban Main Street	Suburban Main Street	
Extractive Industry			Hills Face	Resource Extraction	
Hills Face			Resource Extraction	Hills Face	
Light Industry	Light Industry (Lobethal North)		Hills Face	Employment	
Light Industry	Light Industry (Woodside)		Suburban Employment	Employment	
Light Industry	Light Industry (Woollen Mills)		Suburban Employment	Employment	
Local Centre	Local Centre (Crafers)		Suburban Employment	Township Main Street	
Local Centre	Local Centre (Gumeracha)		Township Main Street	Township Main Street	
Local Centre	Local Centre (Kersbrook)		Township Main Street	Township Main Street	
Local Centre	Local Centre (Oakbank)		Township Main Street	Township Main Street	
Local Centre	Local Centre (Uraidla)		Township Main Street	Township Main Street	
Mixed Residential	Country Living (Stirling and Aldgate)		Residential Neighbourhood	Suburban Neighbourhood	
Mixed Residential			Suburban Neighbourhood	Suburban Neighbourhood	
Neighbourhood Centre	Neighbourhood Centre (Aldgate)		Township Main Street	Township Main Street	
Neighbourhood Centre	Neighbourhood Centre (Bridgewater)		Township Activity Centre	Township Activity Centre	
Neighbourhood Centre			Township Activity Centre	Rural Neighbourhood	Adelaide Hills
Public Purpose	Conservation		Conservation	Conservation	
Public Purpose	Public Purpose (Education)		Community Facilities	Community Facilities	
Public Purpose	Public Purpose (Open Space)		Open Space	Open Space	
Public Purpose	Public Purpose (Public Lands)		Infrastructure	Infrastructure	
Public Purpose	Public Purpose (Recreation and Sports)		Recreation	Recreation	
Public Purpose	Public Purpose (Recreation)		Recreation	Recreation	
Public Purpose			Peri-urban	Adelaide Country	
Residential	Glen Stuart Road		Housing Diversity Neighbourhood Zone	Housing Diversity Neighbourhood	
Residential	Residential (Foothills)		Suburban Neighbourhood	Hills Neighbourhood	
Residential	Residential (Medium Density)		General Neighbourhood	Suburban Neighbourhood	
State Heritage Area (Mount Torrens)			Township	Township	
Tourist Accommodation			Tourism Development	Tourism Development	

Current Development Plan Zone	Current Development Plan Policy Area	Current Development Plan Precinct	Consultation November 2019 Code Proposal	Consultation November 2020 Code Proposal	Planning & Design Code Subzone
Town Centre	Town Centre (Balhannah)		Township Main Street	Township Main Street	
Town Centre	Town Centre (Birdwood)		Township Main Street	Township Main Street	
Town Centre	Town Centre (Woodside)		Township Main Street	Township Main Street	
Town Centre	Town Centre (Lobethal)		Township Main Street	Township Main Street	
Town Centre	Township (Birdwood) - part		Township Main Street	Township Main Street	
Township	Township (Balhannah)		Township Main Street	Township	
Township	Township (Birdwood) - part		Township	Township	
Township	Township (Charleston)		Township	Township	
Township	Township (Forreston)		Township	Township	
Township	Township (Gumeracha)		Township	Township	
Township	Township (Houghton)		Township	Township	
Township	Township (Kersbrook)		Township	Township	
Township	Township (Lobethal)		Township	Township	
Township	Township (Mount Torrens)		Township	Township	
Township	Township (Mylor Historic)		Township	Township	
Township	Township (Mylor)		Township	Township	
Township	Township (Oakbank)		Township	Township	
Township	Township (Summertown)		Township	Township	
Township	Township (Uraidla)		Township	Township	
Township	Township (Woodside Historic)		Township	Township	
Township	Township (Woodside)	Woodside North	Township	Township	
Township	Township (Woodside)		Township	Township	
Township	Township (Birdwood) - part		Township	Town Ship Main Street	
Watershed (Primary Production)	Balhannah/Oakbank (Rural Surrounds)		Peri-urban	Adelaide Country	
Watershed (Primary Production)	Caravan and Tourist Park		Caravan and Tourist Park	Caravan and Tourist Park	
Watershed (Primary Production)	Lenswood		Peri-urban	Adelaide Country	
Watershed (Primary Production)	Lobethal Abattoir		Rural Intensive Enterprise	Rural Intensive Enterprise	
Watershed (Primary Production)	Lobethal Rural Surrounds		Peri-urban	Adelaide Country	
Watershed (Primary Production)	Onkaparinga Slopes		Peri-urban	Adelaide Country	
Watershed (Primary Production)	Onkaparinga Springs		Peri-urban	Adelaide Country	
Watershed (Primary Production)	Onkaparinga Valley		Peri-urban	Adelaide Country	
Watershed (Primary Production)	Rural (Norton Summit)		Peri-urban	Adelaide Country	
Watershed (Primary Production)	Rural Buffer (Summertown and Uraidla)		Peri-urban	Adelaide Country	
Watershed (Primary Production)	Rural Fringe		Peri-urban	Adelaide Country	
Watershed (Primary Production)	Rural Landscape	Bradbury	Peri-urban	Adelaide Country	
Watershed (Primary Production)	Rural Landscape		Peri-urban	Adelaide Country	

Watershed (Primary Production)	Rural Landscape (Summertown and Uraidla)		Peri-urban	Adelaide Country	
Watershed (Primary Production)	Rural Living		Peri-urban	Adelaide Country	
Watershed (Primary Production)	Settlement (Inglewood)		Peri-urban	Rural Settlement	
Watershed (Primary Production)	Settlement (Lenswood)		Peri-urban	Rural Settlement	
Watershed (Primary Production)	Settlement (Verdun)		Peri-urban	Rural Settlement	
Watershed (Primary Production)	Water Protection (Marble Hill)		Peri-urban	Adelaide Country	
Watershed (Primary Production)	Watershed Protection		Peri-urban	Adelaide Country	
Watershed (Primary Production)	Woodside (Rural Surrounds)		Peri-urban	Adelaide Country	
Watershed (Primary Production)			Peri-urban	Adelaide Country	



Aldgate / Bridgewater / Mylor / Verdun - Adelaide Hills

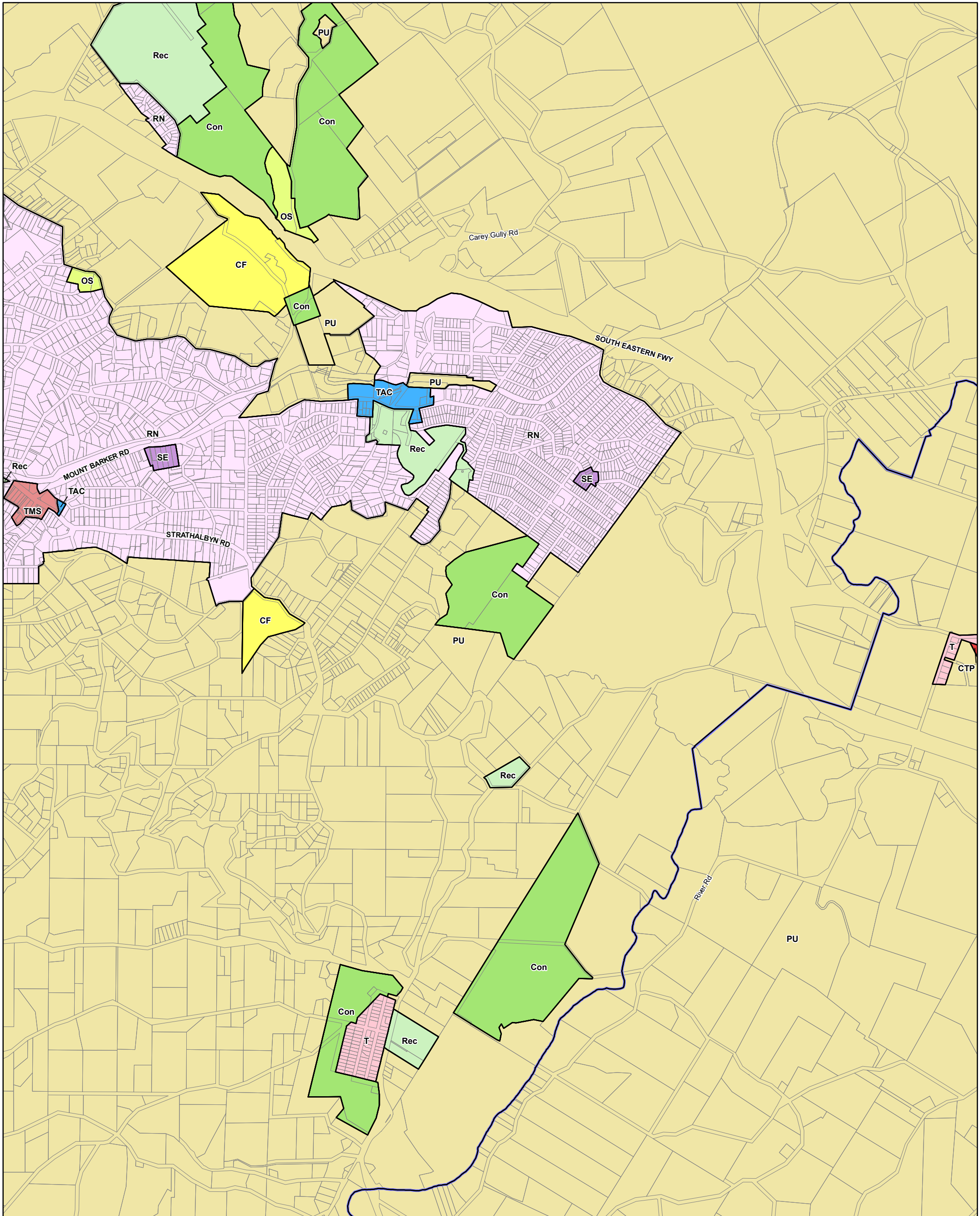
- Commercial
- Community Facilities
- Country Township
- Miscellaneous
- Primary Production / Mining
- Residential
- Development Plan
- Zoning
- Policy Area
- Local government boundary
- Cadastre

Development Plan Map

0 240 480 720 metres

Map produced - 4 November 2020
 © Government of South Australia PLN ID: 5464

- Zoning**
- C - Commercial
 - CL - Country Living
 - CP - Caravan and Tourist Park
 - NCe - Neighbourhood Centre
 - PP - Public Purpose
 - PrPro - Primary Production
 - T - Township
 - W(PP) - Watershed (Primary Production) zone
- Policy Area**
- 1 - Conservation
 - 11 - Onkaparinga Slopes
 - 18 - Settlement (Verdun)
 - 2 - Rural Landscape
 - 21 - Residential
 - 24 - Hahndorf Rural Activity
 - 25 - Prime Agriculture
 - 27 - Country Living (Bridgewater)
 - 29 - Country Living (Stirling and Aldgate)
 - 3 - Rural Fringe
 - 30 - Country Living (Estate)
 - 4 - Rural Living
 - 42 - Township (Mylor)
 - 5 - Watershed Protection
 - 57 - Neighbourhood Centre (Aldgate)
 - 58 - Neighbourhood Centre (Bridgewater)
 - 66 - Public Purpose (Open Space)
 - 67 - Public Purpose (Public Lands)
 - 68 - Public Purpose (Recreation)
 - 69 - Public Purpose (Recreation and Sports)
 - 74 - Township (Mylor Historic)
 - 8 - Water Protection (Marble Hill)
- Precinct**
- 2 - The Cedars



Aldgate / Bridgewater / Mylor / Verdun - Adelaide Hills

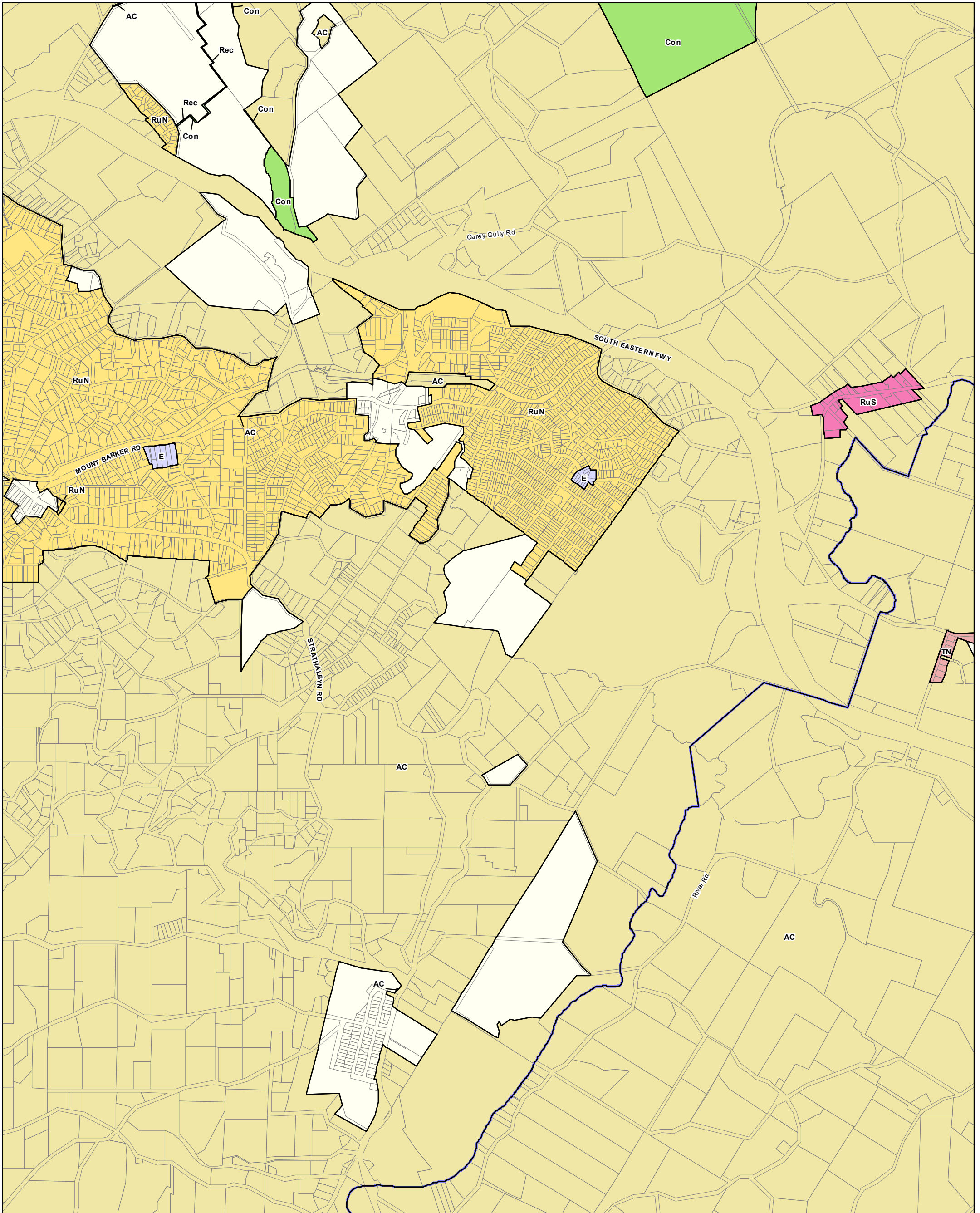
- | | | |
|--|--|----------|
| P&D Code Zones | Productive Economy - Mixed Use | Cadastre |
| Infrastructure & Movement Systems | Township Main Street | |
| Community Facilities | Productive Economy - Primary Industry | |
| People & Neighbourhoods - Residential | Peri-Urban | |
| Caravan and Tourist Park | Resilient Communities & Environment | |
| Residential Neighbourhood | Conservation | |
| Township | Open Space | |
| Productive Economy - Employment | Recreation | |
| Township Activity Centre | Local government boundary | |
| Suburban Employment | | |

2019 Code Consultation Map

0 240 480 720 metres

Map produced - 30 September 2019
 © Government of South Australia PLN ID: 5813

- P&D Code Zones Abbreviations**
- CF - Community Facilities
 - CTP - Caravan and Tourist Park
 - Con - Conservation
 - OS - Open Space
 - PU - Peri-Urban
 - RN - Residential Neighbourhood
 - Rec - Recreation
 - SE - Suburban Employment
 - T - Township
 - TAC - Township Activity Centre
 - TMS - Township Main Street



P&D Code Zones - Aldgate / Bridgewater / Mylor / Verdun - Adelaide Hills **DRAFT**

- P&D Code Zones**
- People & Neighbourhoods - Residential**
 - Rural Settlement
 - Township Neighbourhood
 - People & Neighbourhoods - Rural**
 - Rural Neighbourhood
 - Productive Economy - Employment**
 - Employment
 - Productive Economy - Primary Industry**
 - Adelaide Country

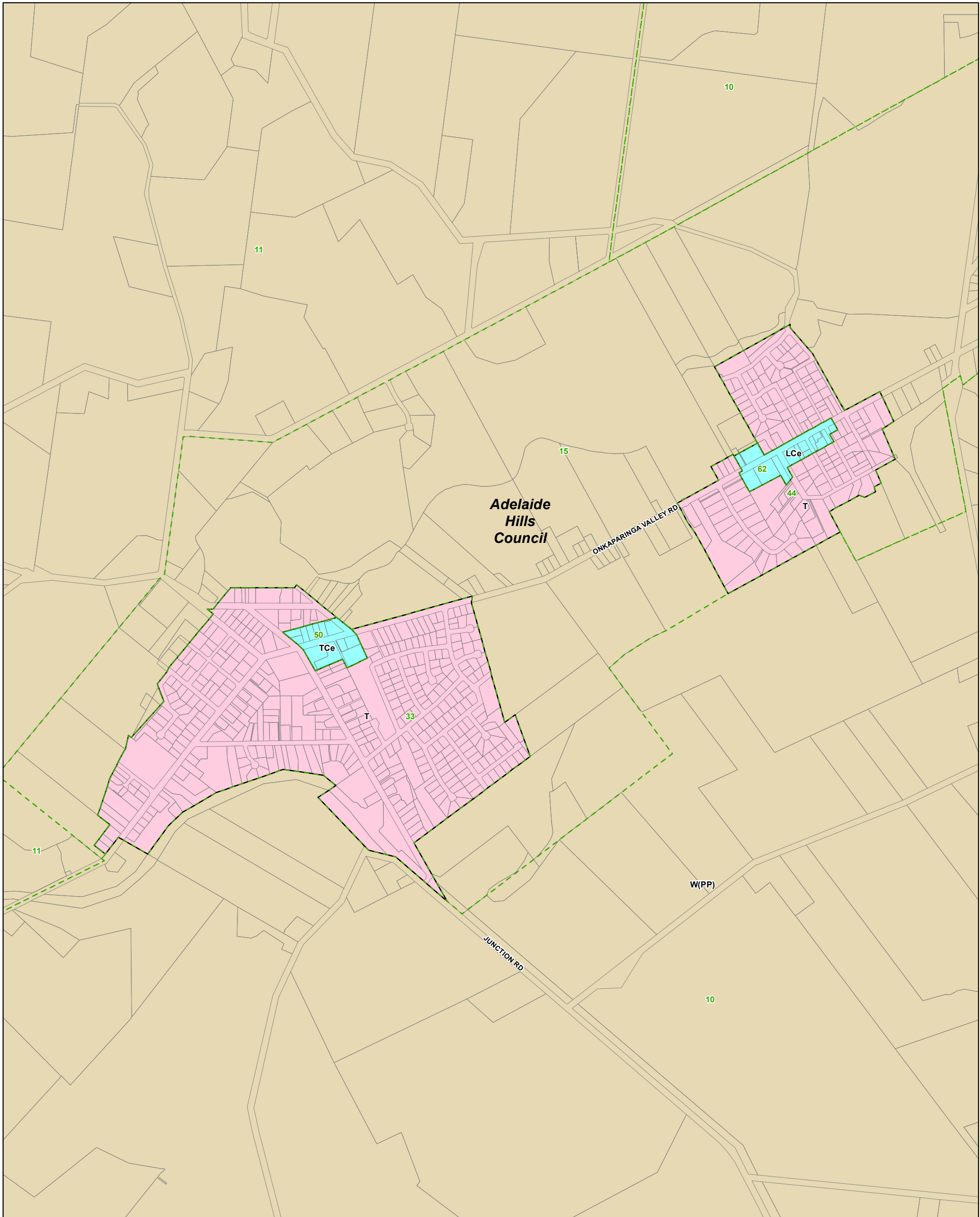
- Resilient Communities & Environment**
- Conservation
 - Recreation
 - Local government boundary
 - Cadastral

- P&D Code Zones Abbreviations**
- AC - Adelaide Country
 - Con - Conservation
 - E - Employment
 - Rec - Recreation
 - RuN - Rural Neighbourhood
 - RuS - Rural Settlement
 - TN - Township Neighbourhood

2020 Updated Code Consultation Map

0 230 460 690 metres

Map produced by AGD Planning and Land Use Services. Compiled 4 November 2020
 © Government of South Australia PLN ID: 5813



Balhannah / Oakbank - Adelaide Hills

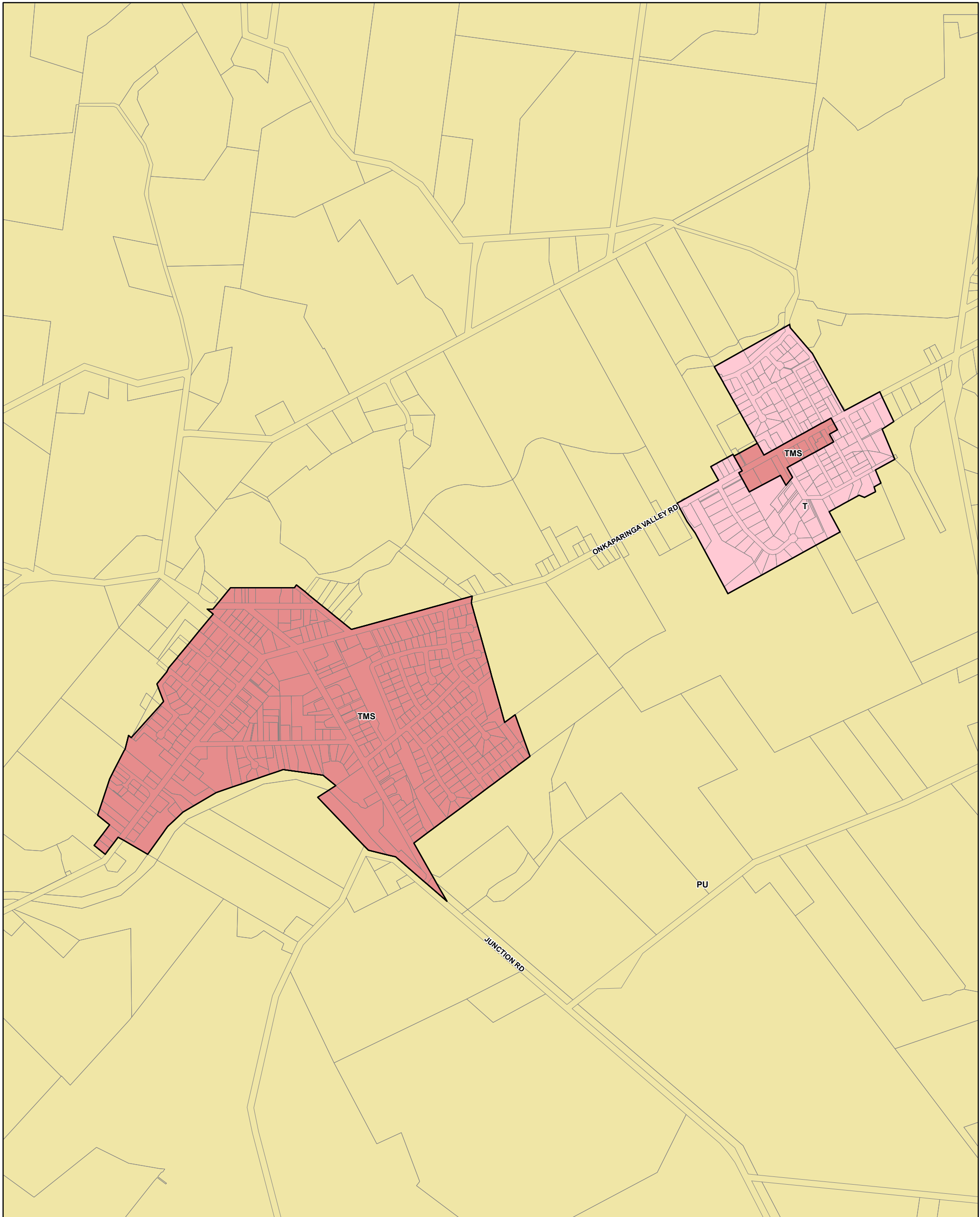
- Commercial
- Country Township
- Primary Production / Mining
- Development Plan
- Zoning
- Policy Area
- Local government boundary
- Cadastre

Development Plan Map

0 130 260 390 metres

Map produced - 4 November 2020
 © Government of South Australia PLN ID: 5464

- Zoning**
- LCe - Local Centre
 - T - Township
 - TCe - Town Centre
 - W(PP) - Watershed (Primary Production) zone
- Policy Area**
- 10 - Onkaparinga Valley
 - 11 - Onkaparinga Slopes
 - 15 - Balhannah/Oakbank (Rural Surrounds)
 - 33 - Township (Balhannah)
 - 44 - Township (Oakbank)
 - 50 - Town Centre (Balhannah)
 - 62 - Local Centre (Oakbank)



Balhannah / Oakbank - Adelaide Hills

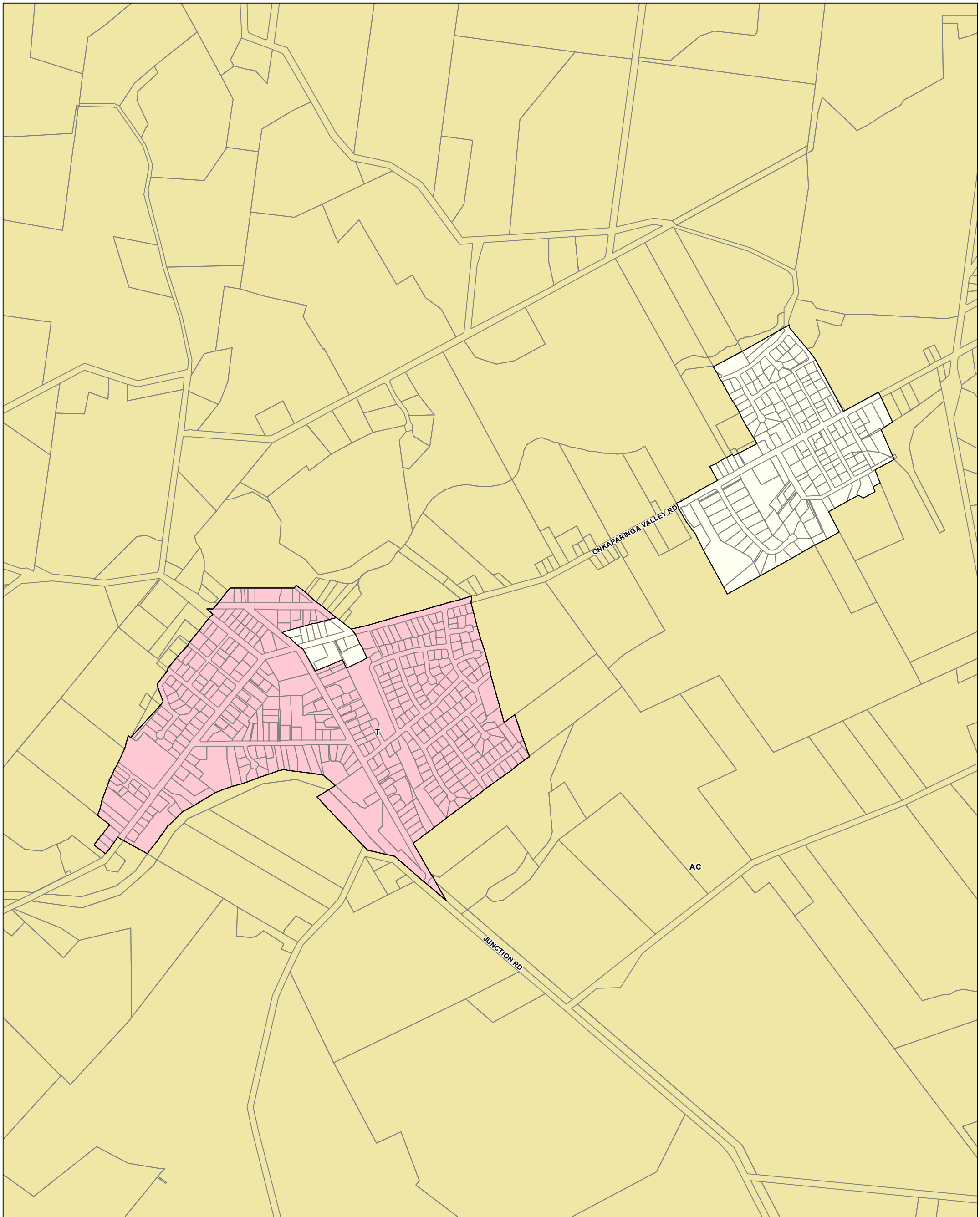
2019 Code Consultation Map

- P&D Code Zones**
- People & Neighbourhoods - Residential**
 - Township
 - Productive Economy - Mixed Use**
 - Township Main Street
 - Productive Economy - Primary Industry**
 - Peri-Urban
 - Local government boundary
 - Cadastre

P&D Code Zones Abbreviations
 PU - Peri-Urban
 T - Township
 TMS - Township Main Street

0 130 260 390 metres

Map produced - **30 September 2019**
 © Government of South Australia **PLN ID: 5813**




P&D Code Zones - Balhannah / Oakbank - Adelaide Hills DRAFT

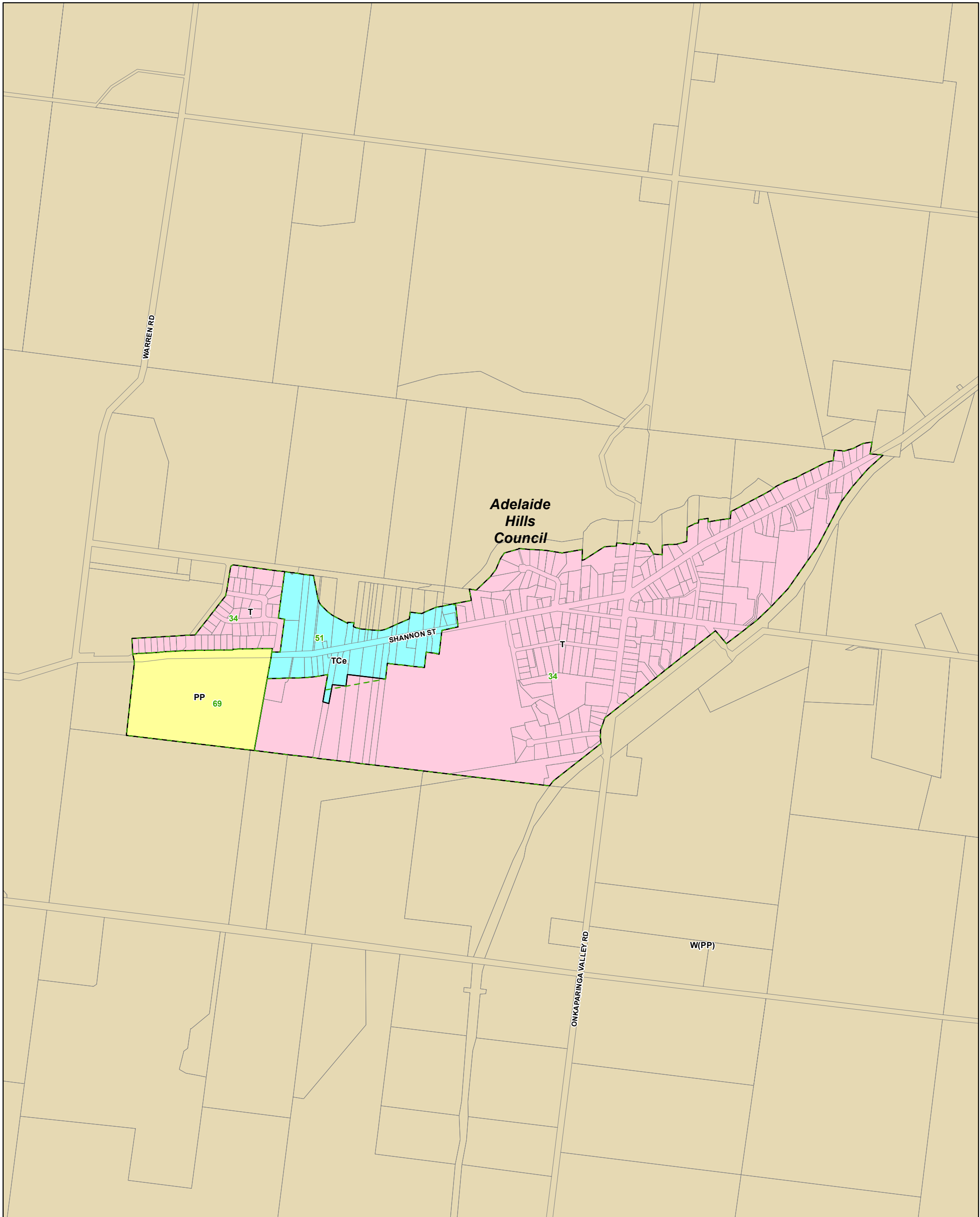
P&D Code Zones Abbreviations
 AC - Adelaide Country
 T - Township

- P&D Code Zones**
- People & Neighbourhoods - Residential**
 - Township
 - Productive Economy - Primary Industry**
 - Adelaide Country
 - Local government boundary
 - Cadastre

2020 Updated Code Consultation Map



Map produced by AGD Planning and
 Land Use Services. Compiled 4 November 2020
 © Government of South Australia **PLN ID: 5813**



Birdwood - Adelaide Hills

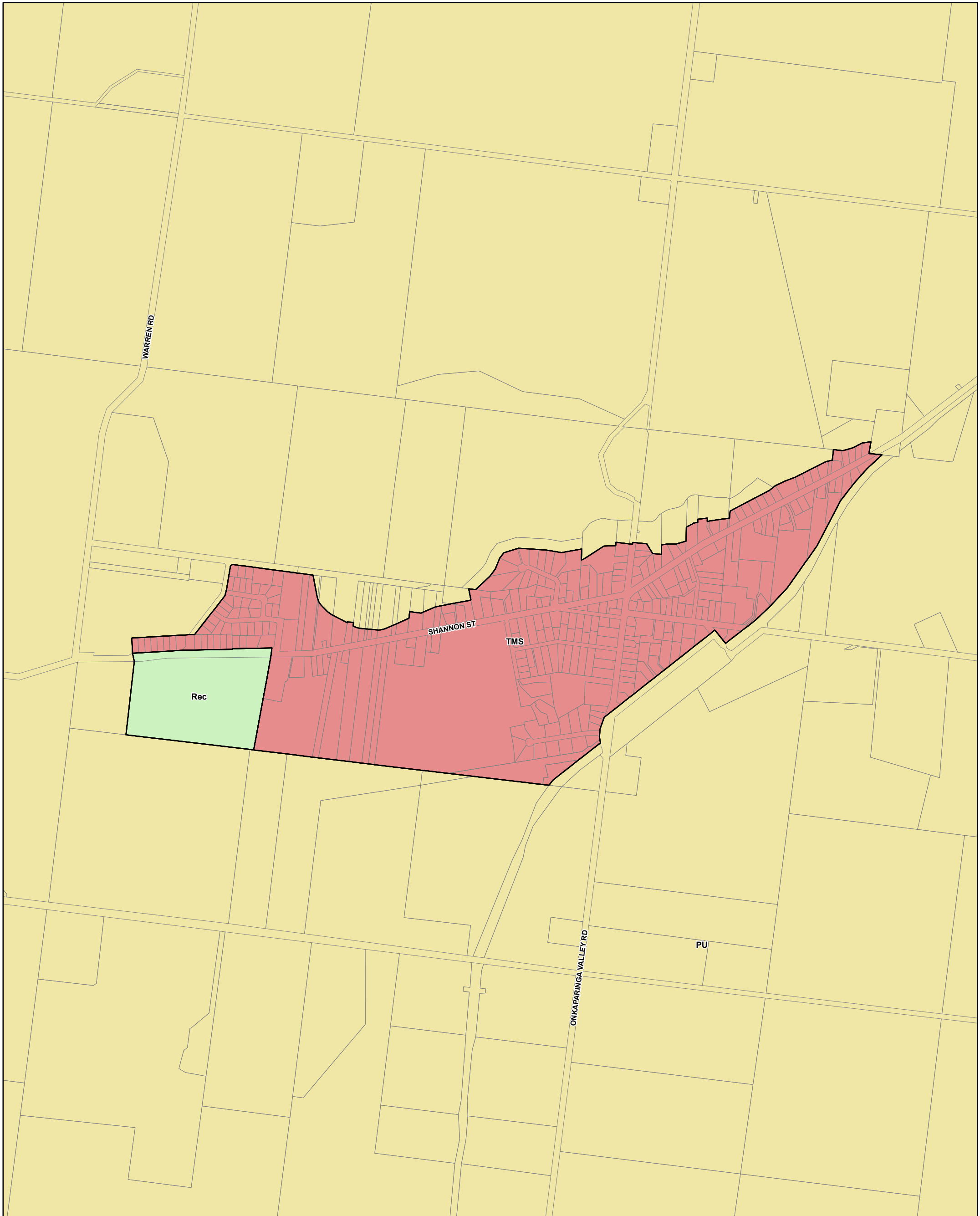
- Commercial
- Community Facilities
- Country Township
- Primary Production / Mining
- Development Plan
- Zoning
- Policy Area
- Local government boundary
- Cadastre

Development Plan Map

0 130 260 390 metres

Map produced - 4 November 2020
 © Government of South Australia PLN ID: 5464

- Zoning**
- PP - Public Purpose
 - T - Township
 - TCe - Town Centre
 - W(PP) - Watershed (Primary Production) zone
- Policy Area**
- 34 - Township (Birdwood)
 - 51 - Town Centre (Birdwood)
 - 69 - Public Purpose (Recreation and Sports)



Birdwood - Adelaide Hills

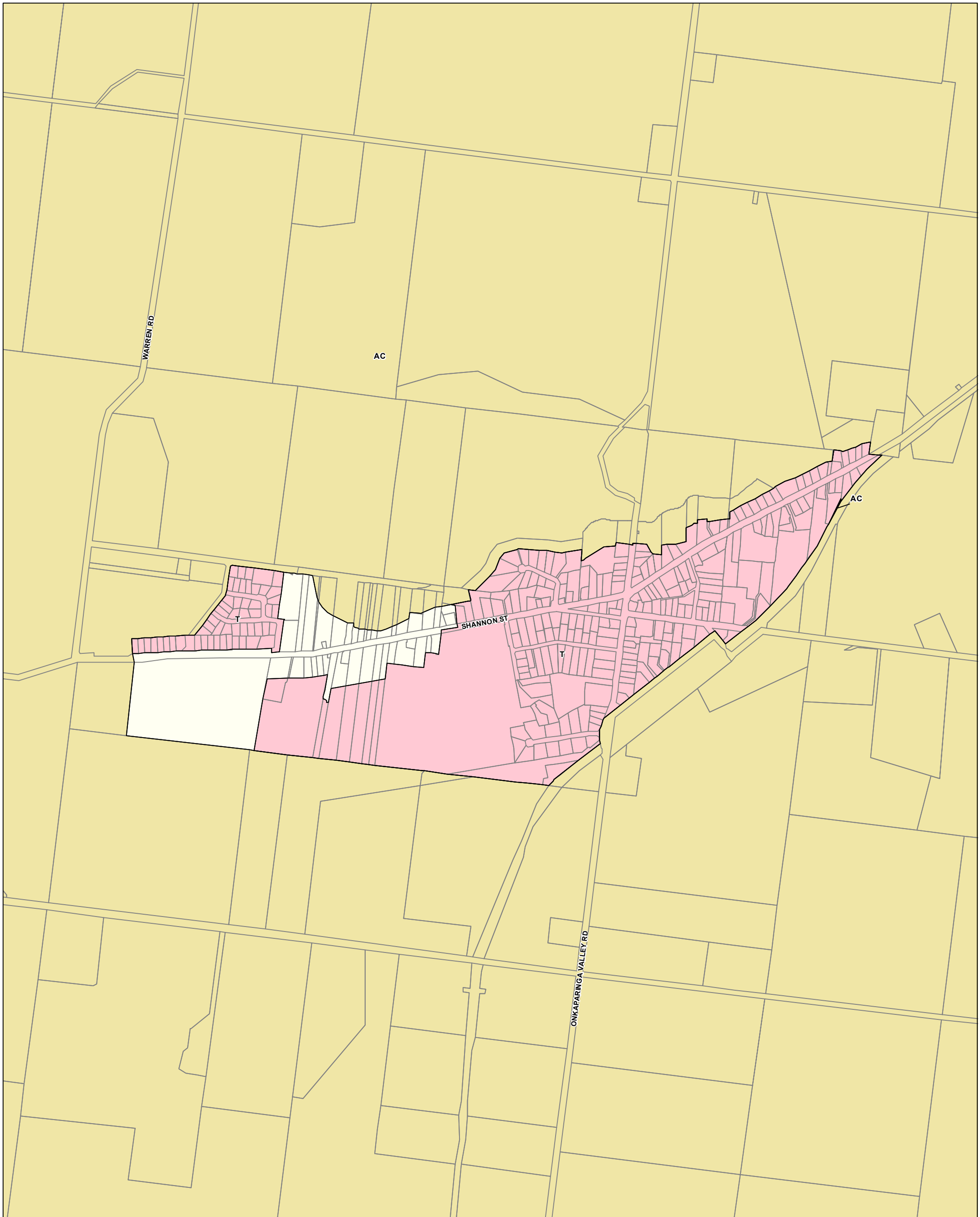
- P&D Code Zones**
- Productive Economy - Mixed Use**
 - Township Main Street
 - Productive Economy - Primary Industry**
 - Peri-Urban
 - Resilient Communities & Environment**
 - Recreation
 - Local government boundary
 - Cadastre

2019 Code Consultation Map

P&D Code Zones Abbreviations
 PU - Peri-Urban
 Rec - Recreation
 TMS - Township Main Street

0 130 260 390 metres

Map produced - **30 September 2019**
 © Government of South Australia **PLN ID: 5813**




P&D Code Zones - Birdwood - Adelaide Hills DRAFT

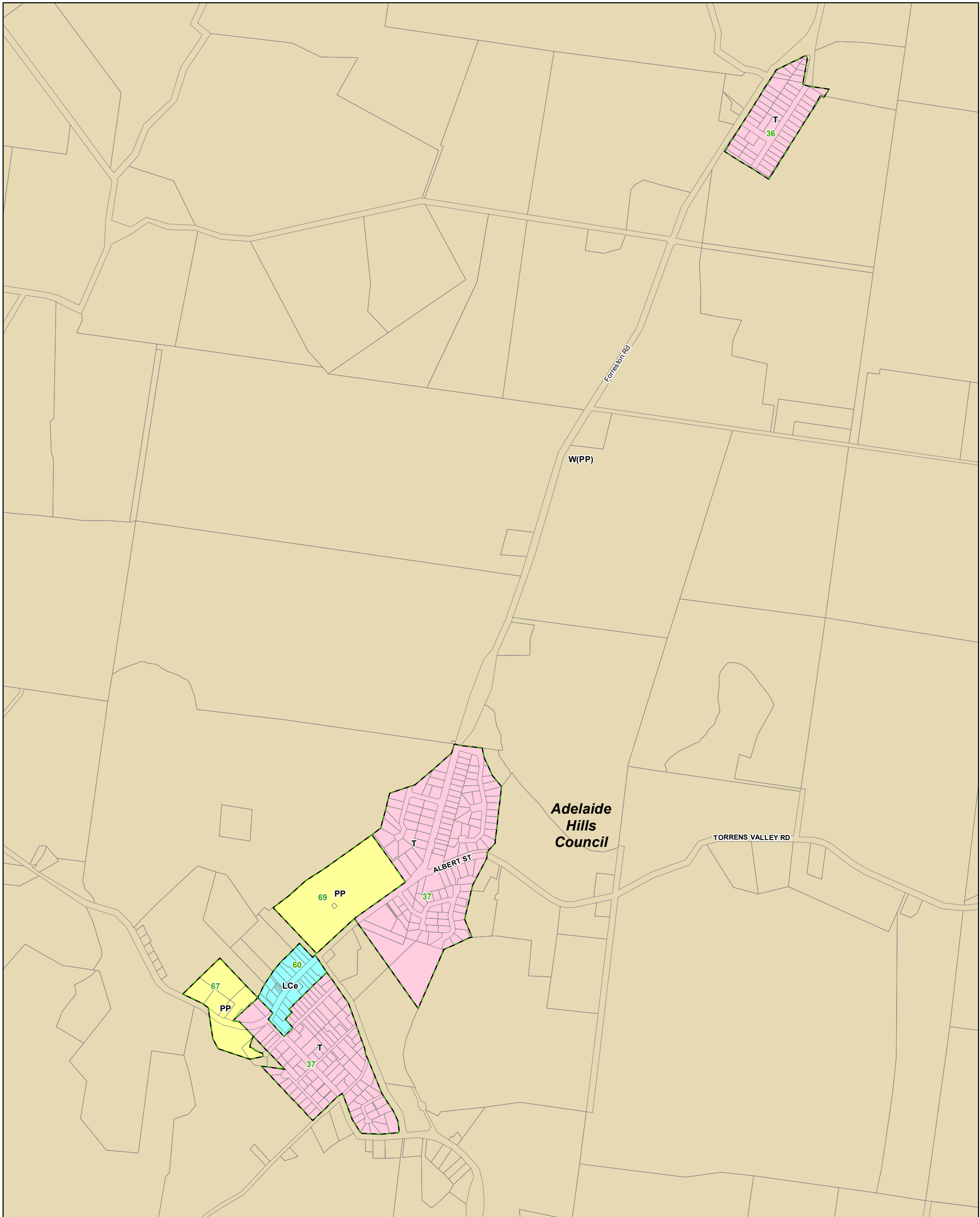
P&D Code Zones Abbreviations
 AC - Adelaide Country
 T - Township

- P&D Code Zones**
- People & Neighbourhoods - Residential**
 - Township
 - Productive Economy - Primary Industry**
 - Adelaide Country
 - Local government boundary
 - Cadastral

2020 Updated Code Consultation Map



Map produced by AGD Planning and Land Use Services. Compiled 4 November 2020
 © Government of South Australia **PLN ID: 5813**



Gumeracha / Forreston - Adelaide Hills

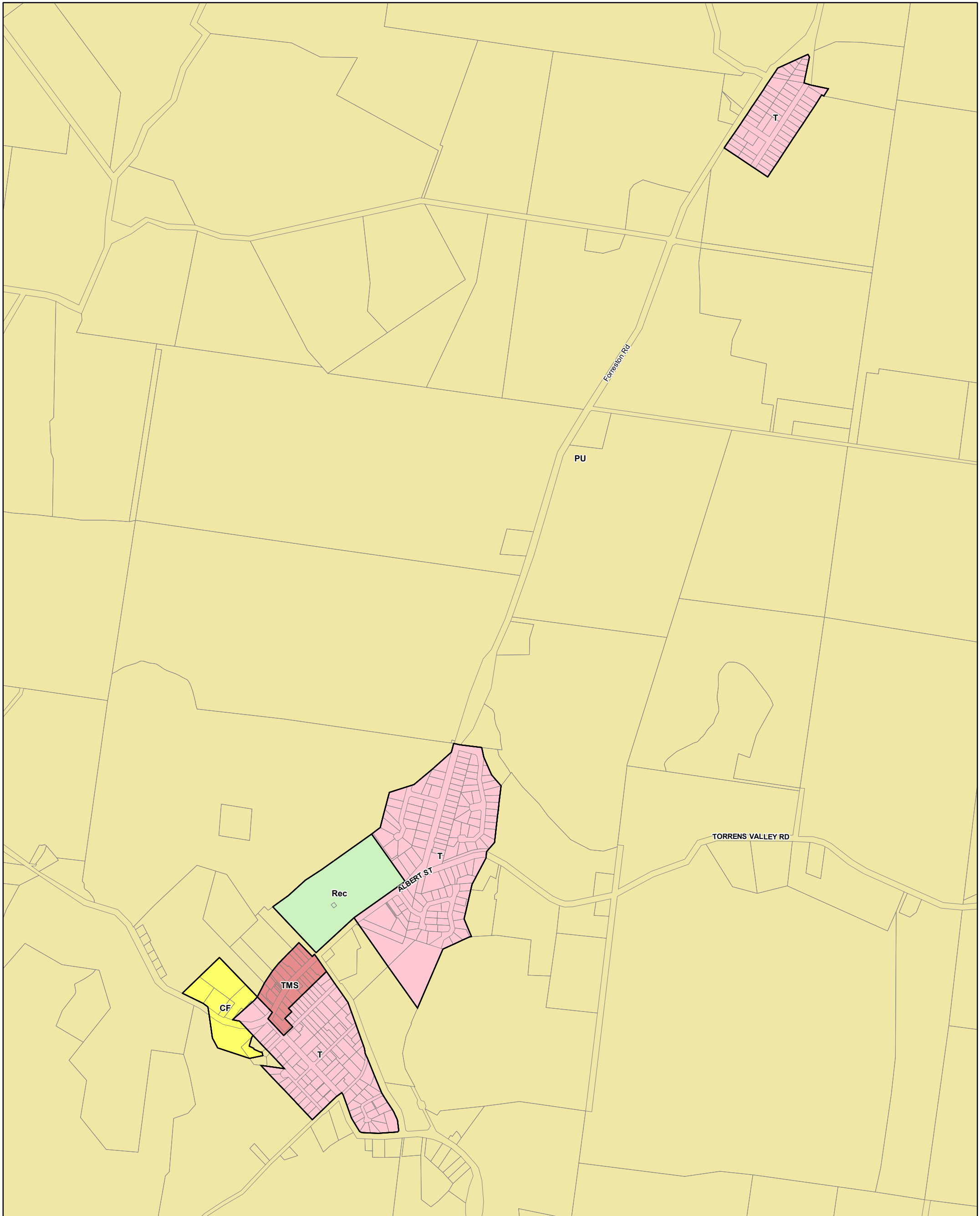
Development Plan Map

- Commercial
- Community Facilities
- Country Township
- Primary Production / Mining
- Development Plan
- Zoning
- Policy Area
- Local government boundary
- Cadastre

- Zoning**
- LCe - Local Centre
 - PP - Public Purpose
 - T - Township
 - W(PP) - Watershed (Primary Production) zone
- Policy Area**
- 36 - Township (Forreston)
 - 37 - Township (Gumeracha)
 - 60 - Local Centre (Gumeracha)
 - 67 - Public Purpose (Public Lands)
 - 69 - Public Purpose (Recreation and Sports)

0 130 260 390 metres

Map produced - 4 November 2020
 © Government of South Australia PLN ID: 5464



Gumeracha / Forreston - Adelaide Hills

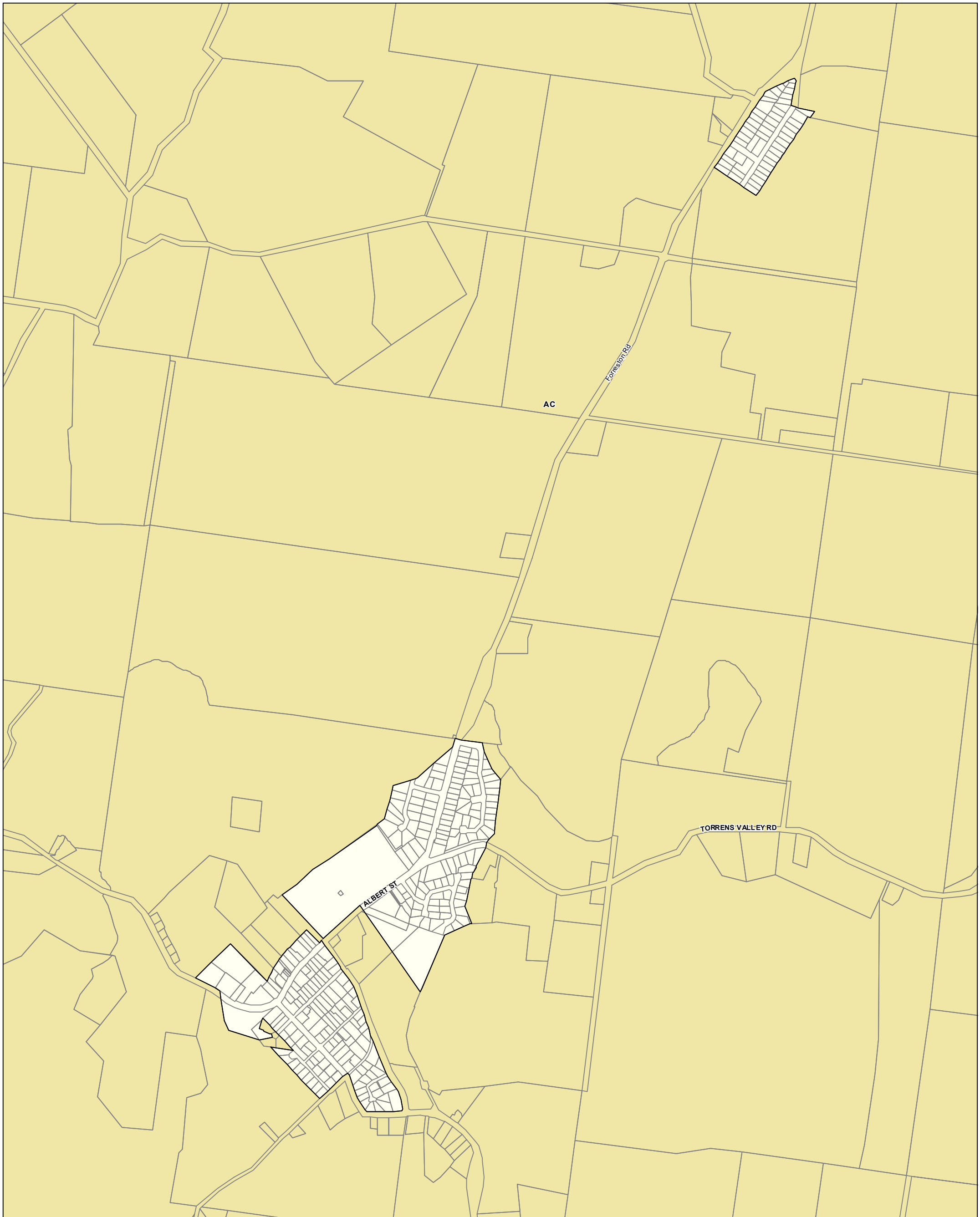
2019 Code Consultation Map

- | | |
|--|--|
| P&D Code Zones | Resilient Communities & Environment |
| Infrastructure & Movement Systems | Recreation |
| Community Facilities | Local government boundary |
| People & Neighbourhoods - Residential | Cadastre |
| Township | |
| Productive Economy - Mixed Use | |
| Township Main Street | |
| Productive Economy - Primary Industry | |
| Peri-Urban | |

- P&D Code Zones Abbreviations**
 CF - Community Facilities
 PU - Peri-Urban
 Rec - Recreation
 T - Township
 TMS - Township Main Street

0 130 260 390 metres

Map produced - **30 September 2019**
 © Government of South Australia **PLN ID: 5813**




P&D Code Zones - Gumeracha / Forreston - Adelaide Hills DRAFT

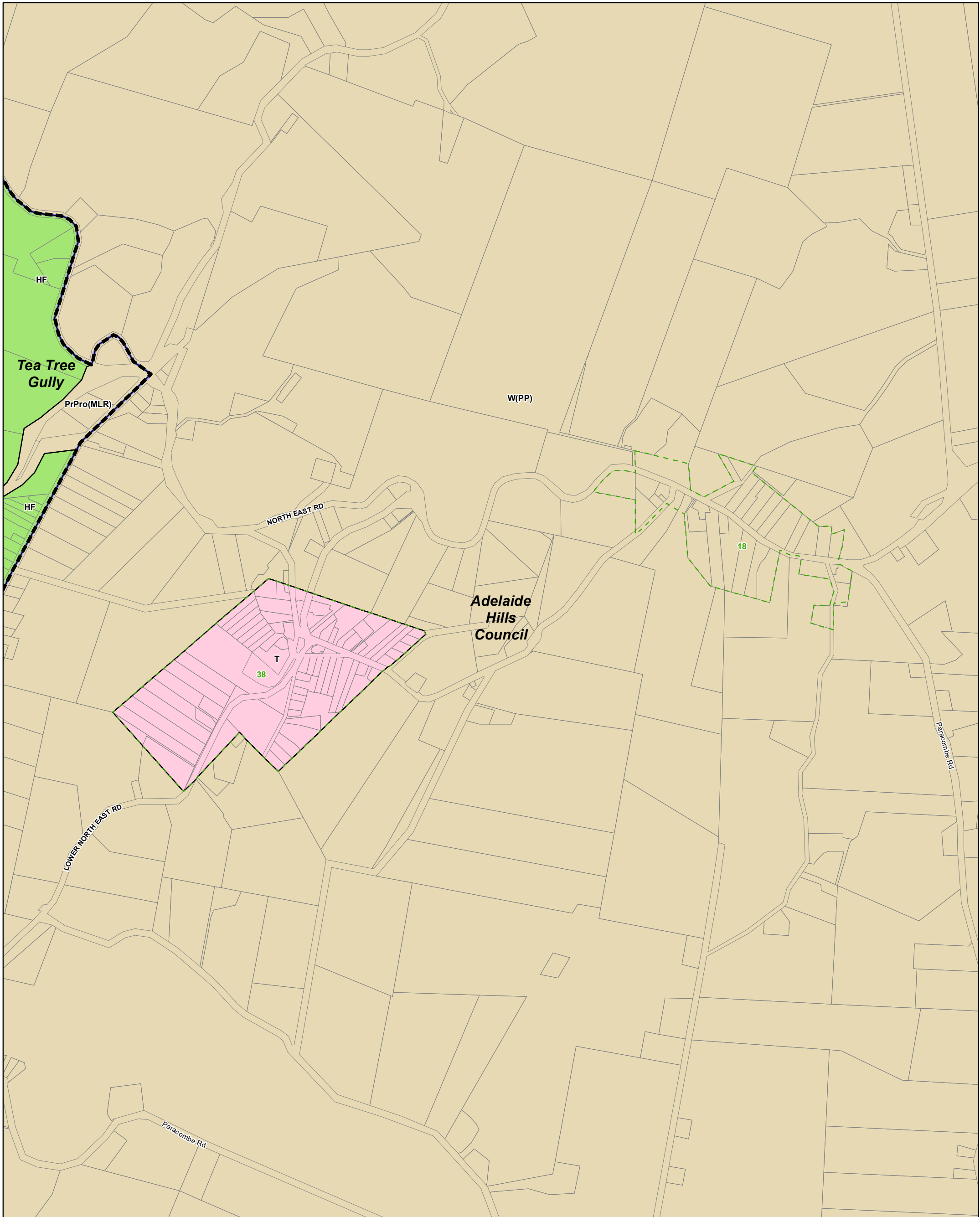
P&D Code Zones Abbreviations
AC - Adelaide Country

- P&D Code Zones**
Productive Economy - Primary Industry
- Adelaide Country
 - Local government boundary
 - Cadastre

2020 Updated Code Consultation Map



Map produced by AGD Planning and
 Land Use Services. Compiled 4 November 2020
 © Government of South Australia **PLN ID: 5813**




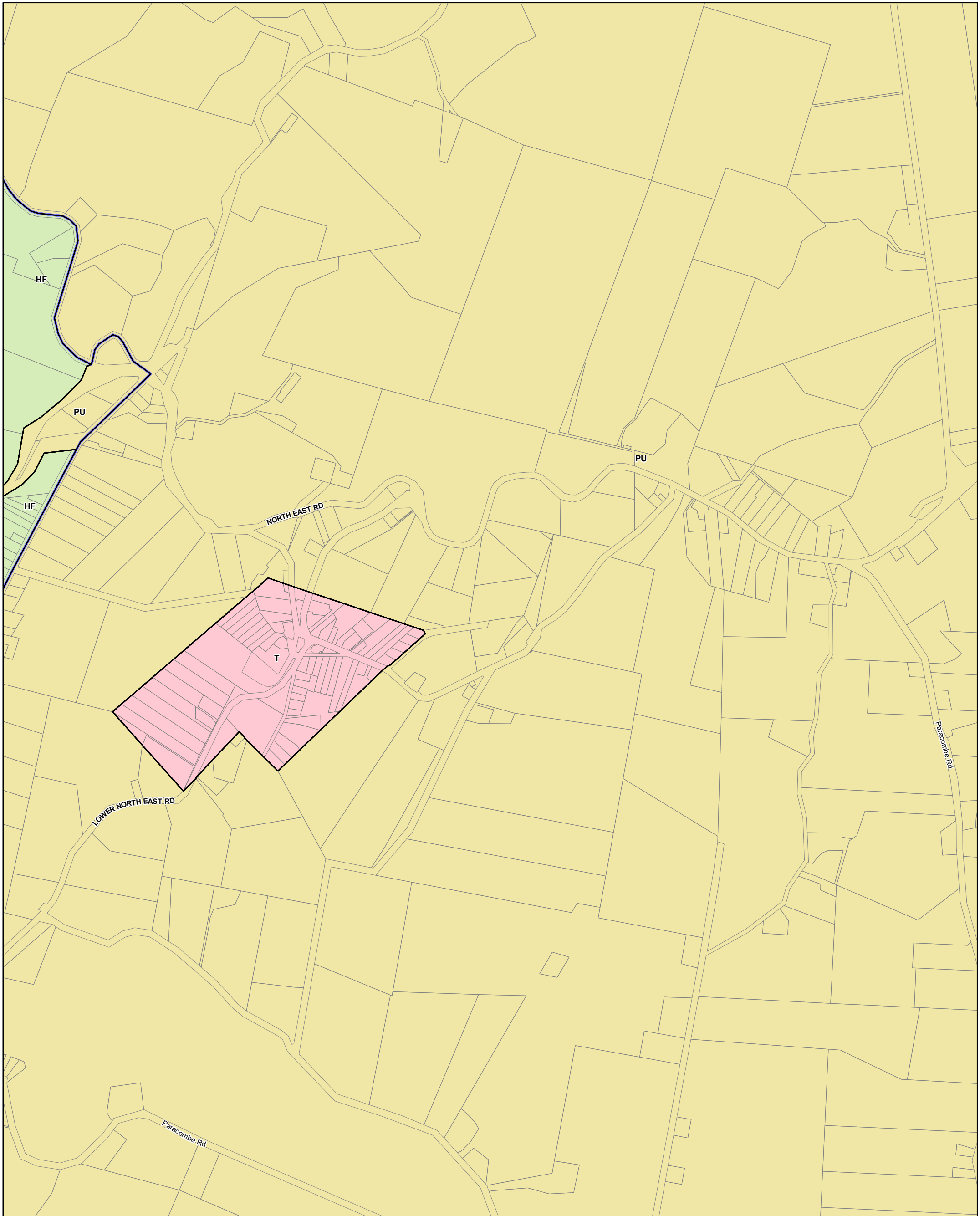
Houghton / Inglewood - Adelaide Hills

- Country Township
- Environmental Constraint
- Primary Production / Mining
- Development Plan
- Zoning
- Policy Area
- Local government boundary
- Cadastre

Development Plan Map

- Zoning**
- HF - Hills Face
 - PrPro(MLR) - Primary Production (Mount Lofty Ranges)
 - T - Township
 - W(PP) - Watershed (Primary Production) zone
- Policy Area**
- 18 - Settlement (Inglewood)
 - 38 - Township (Houghton)





Houghton / Inglewood - Adelaide Hills

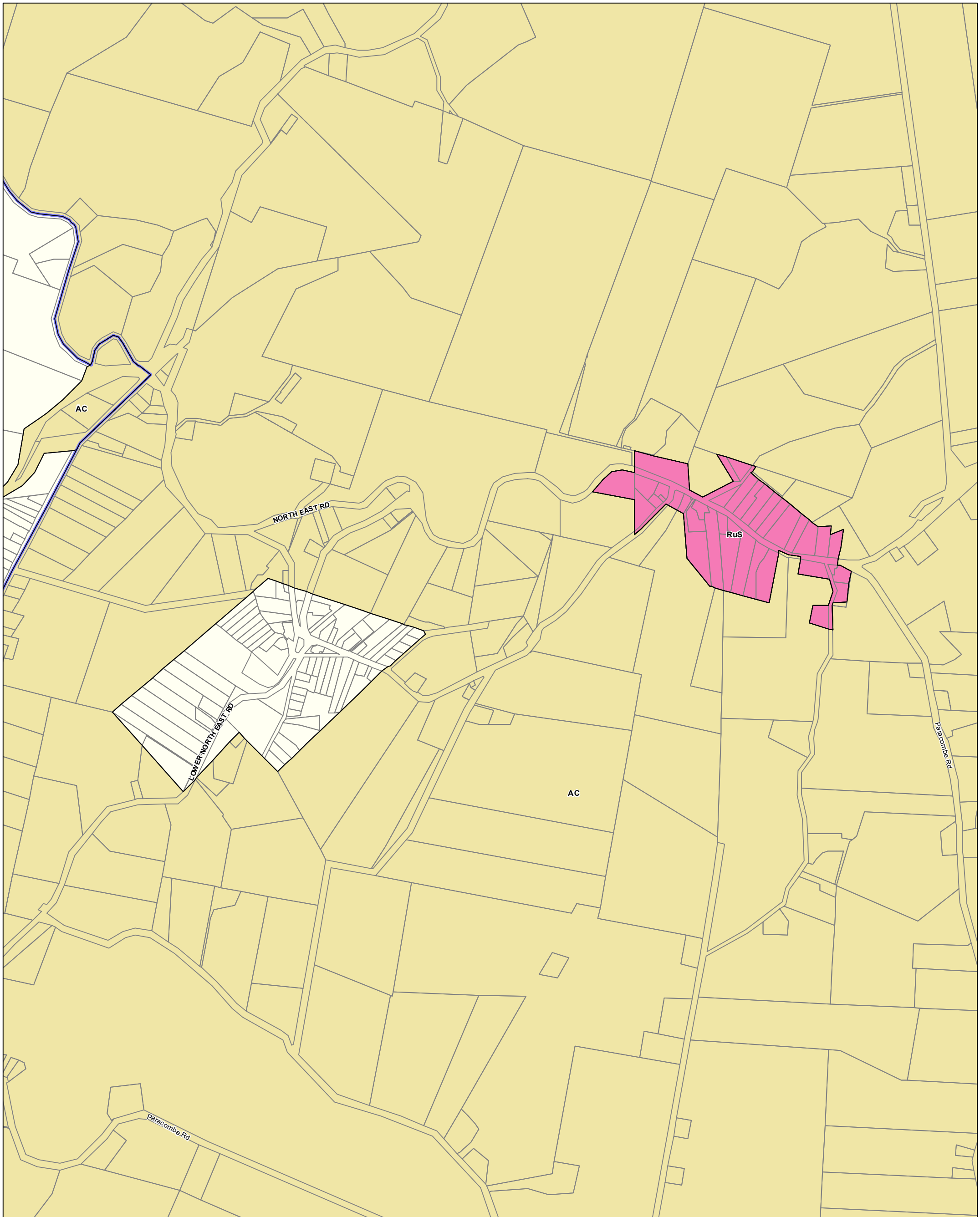
2019 Code Consultation Map

- P&D Code Zones**
- People & Neighbourhoods - Residential**
 - Township
 - Productive Economy - Primary Industry**
 - Peri-Urban
 - Resilient Communities & Environment**
 - Hills Face
 - Local government boundary
 - Cadastre

P&D Code Zones Abbreviations
 HF - Hills Face
 PU - Peri-Urban
 T - Township

0 125 250 375 metres

Map produced - **30 September 2019**
 © Government of South Australia **PLN ID: 5813**




P&D Code Zones - Houghton / Inglewood - Adelaide Hills DRAFT

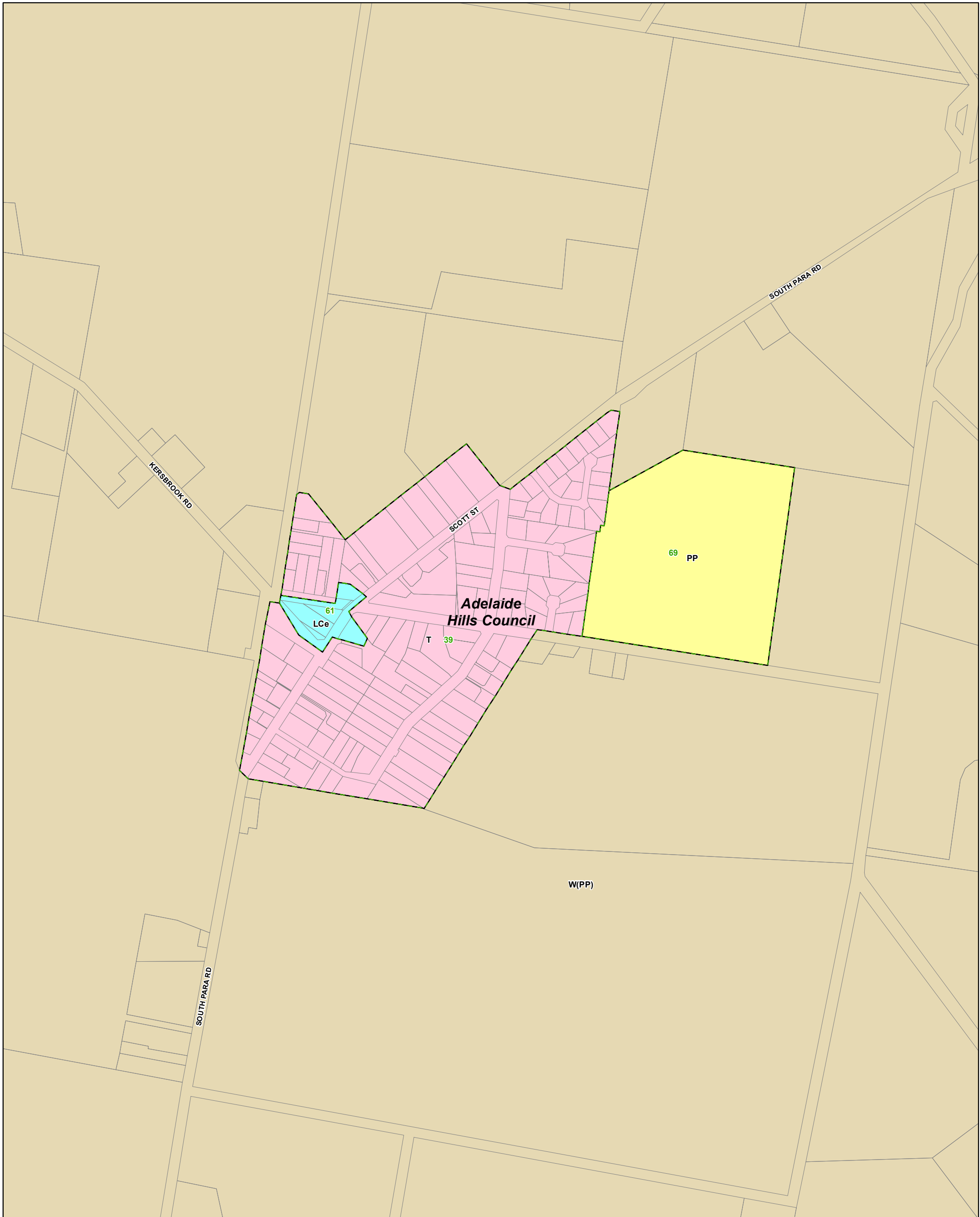
P&D Code Zones Abbreviations
 AC - Adelaide Country
 RuS - Rural Settlement

- P&D Code Zones**
- People & Neighbourhoods - Residential**
 - Rural Settlement
 - Productive Economy - Primary Industry**
 - Adelaide Country
 - Local government boundary
 - Cadastre

2020 Updated Code Consultation Map



Map produced by AGD Planning and Land Use Services. Compiled 4 November 2020
 © Government of South Australia **PLN ID: 5813**



Kersbrook - Adelaide Hills

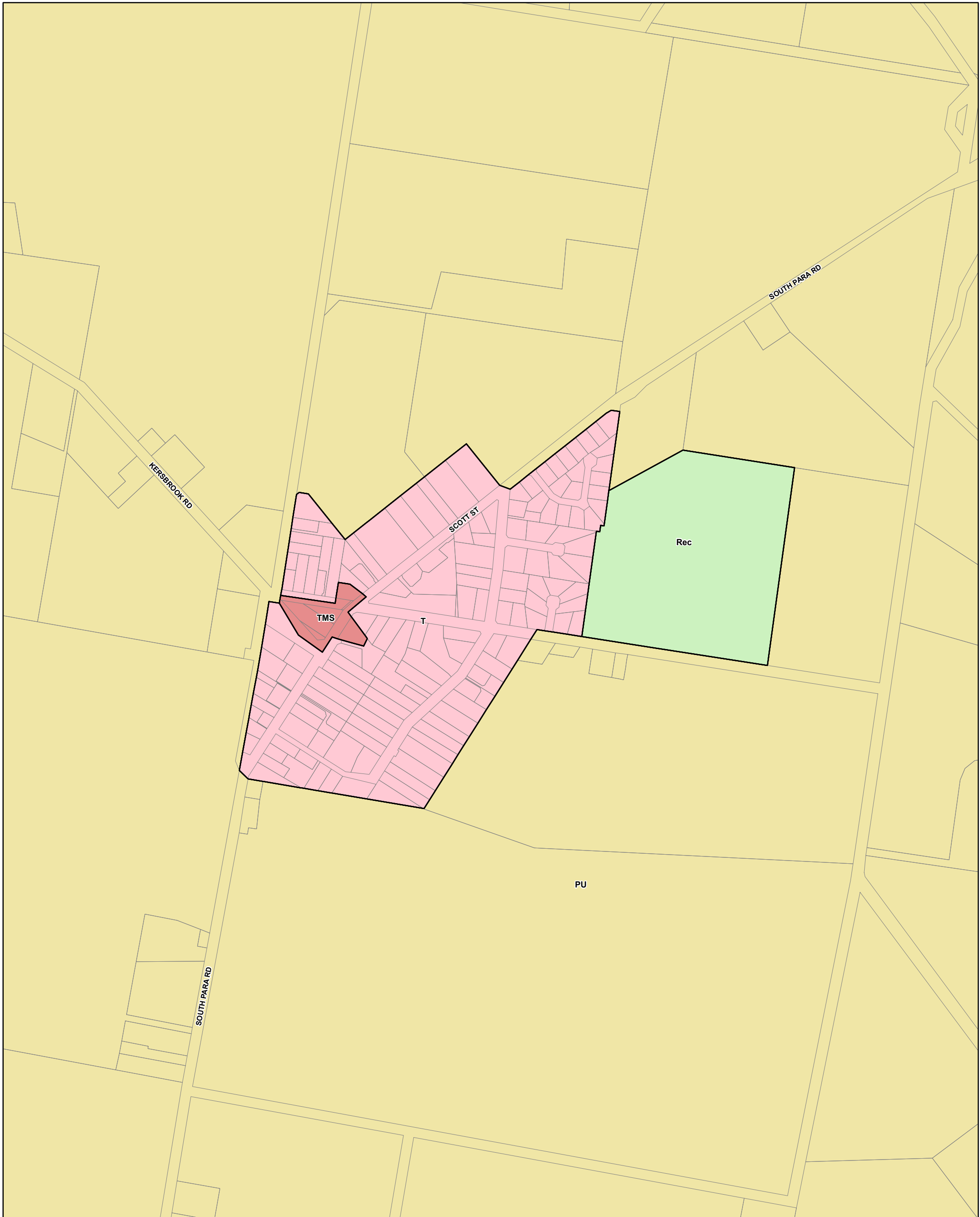
- Commercial
- Community Facilities
- Country Township
- Primary Production / Mining
- Development Plan
- Zoning
- Policy Area
- Local government boundary
- Cadastre

Development Plan Map

0 75 150 225 metres

Map produced - 4 November 2020
 © Government of South Australia PLN ID: 5464

- Zoning**
- LCe - Local Centre
 - PP - Public Purpose
 - T - Township
 - W(PP) - Watershed (Primary Production) zone
- Policy Area**
- 39 - Township (Kersbrook)
 - 61 - Local Centre (Kersbrook)
 - 69 - Public Purpose (Recreation and Sports)



Kersbrook - Adelaide Hills

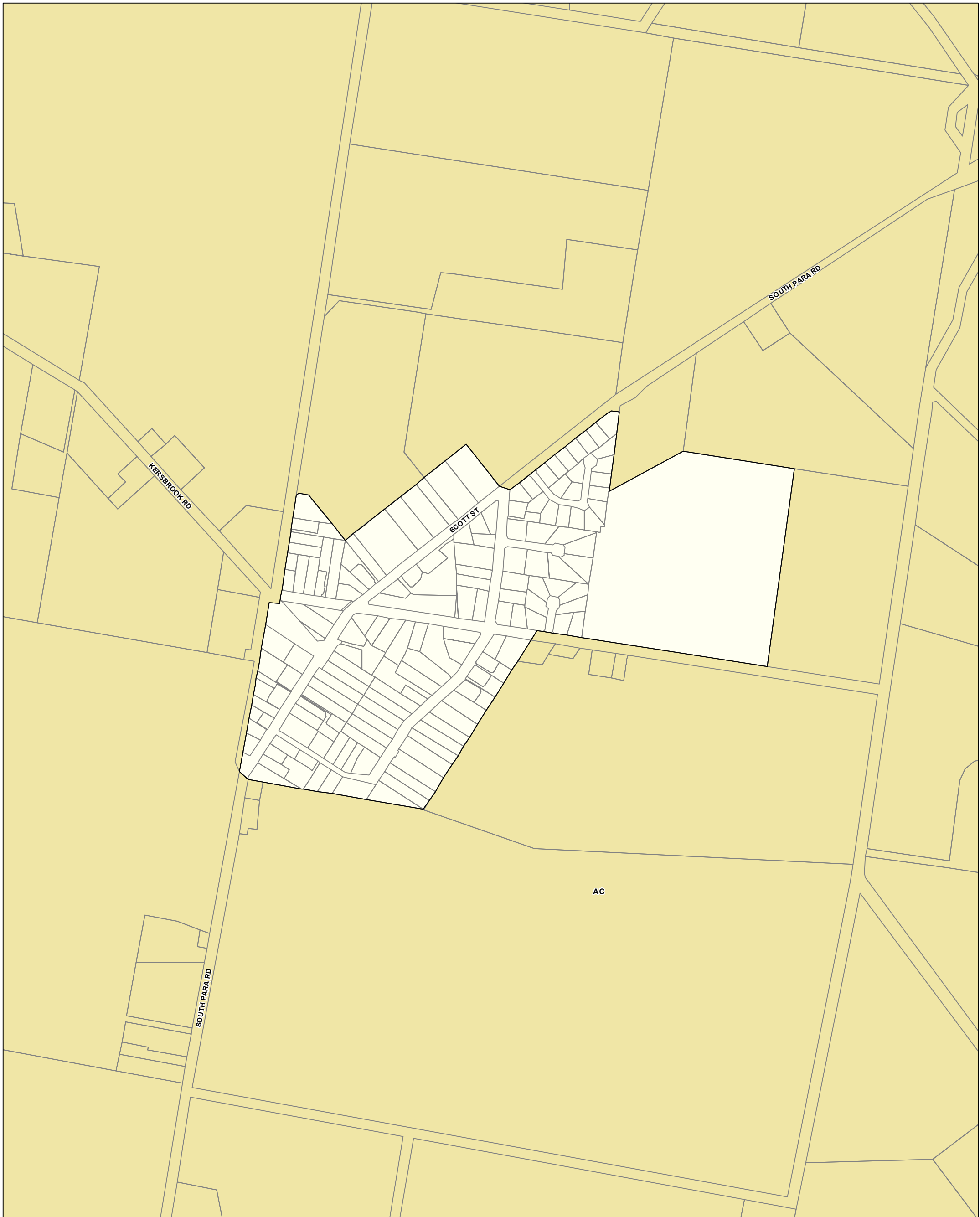
- P&D Code Zones**
- Cadastre
 - People & Neighbourhoods - Residential**
 - Township
 - Productive Economy - Mixed Use**
 - Township Main Street
 - Productive Economy - Primary Industry**
 - Peri-Urban
 - Resilient Communities & Environment**
 - Recreation
 - Local government boundary

2019 Code Consultation Map

P&D Code Zones Abbreviations
 PU - Peri-Urban
 Rec - Recreation
 T - Township
 TMS - Township Main Street

0 75 150 225 metres

Map produced - **30 September 2019**
 © Government of South Australia **PLN ID: 5813**




P&D Code Zones - Kersbrook - Adelaide Hills DRAFT

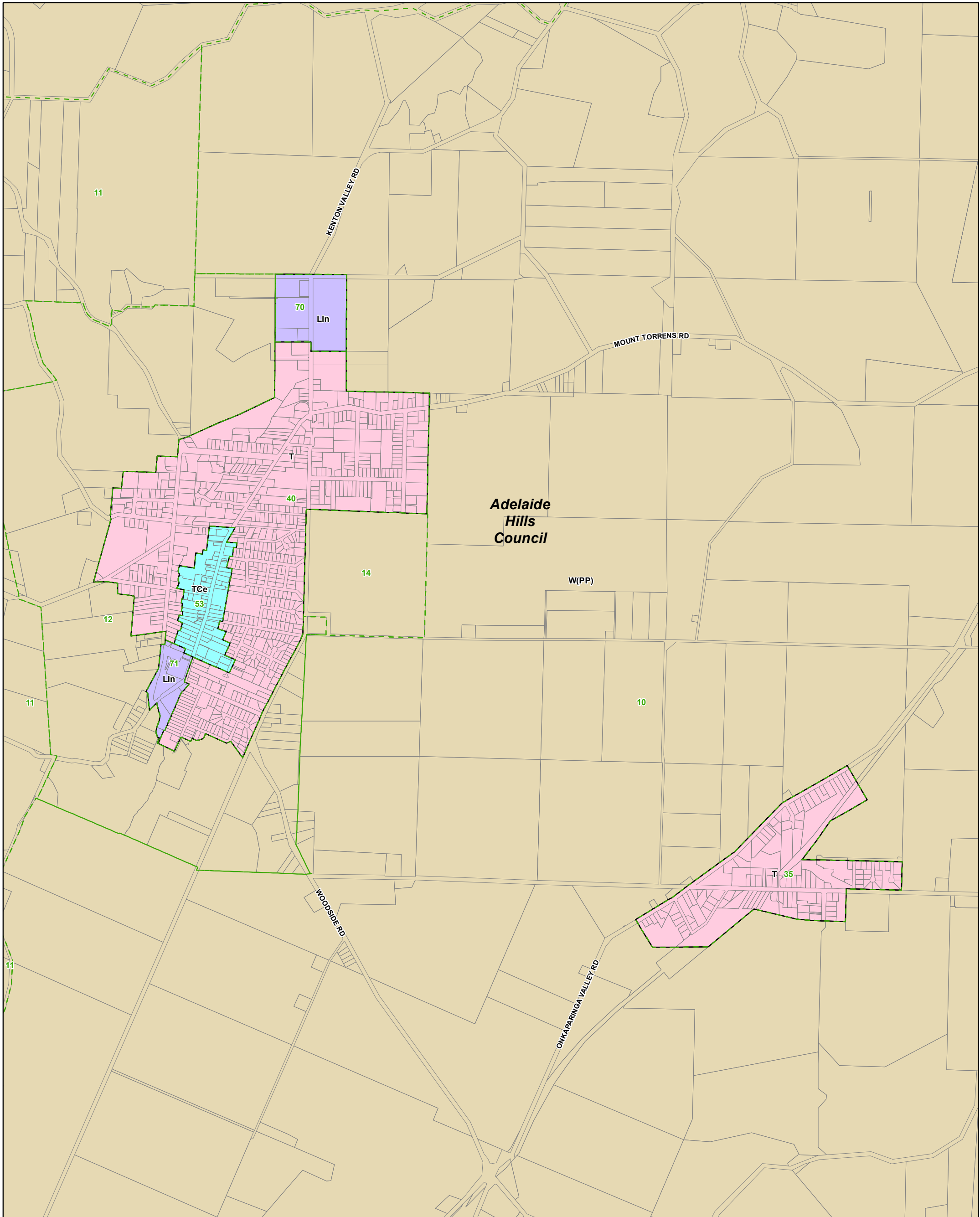
P&D Code Zones Abbreviations
AC - Adelaide Country

- P&D Code Zones**
Productive Economy - Primary Industry
- Adelaide Country
 - Local government boundary
 - Cadastre

2020 Updated Code Consultation Map




Map produced by AGD Planning and
 Land Use Services. Compiled 4 November 2020
 © Government of South Australia **PLN ID: 5813**



Lobethal / Charleston - Adelaide Hills

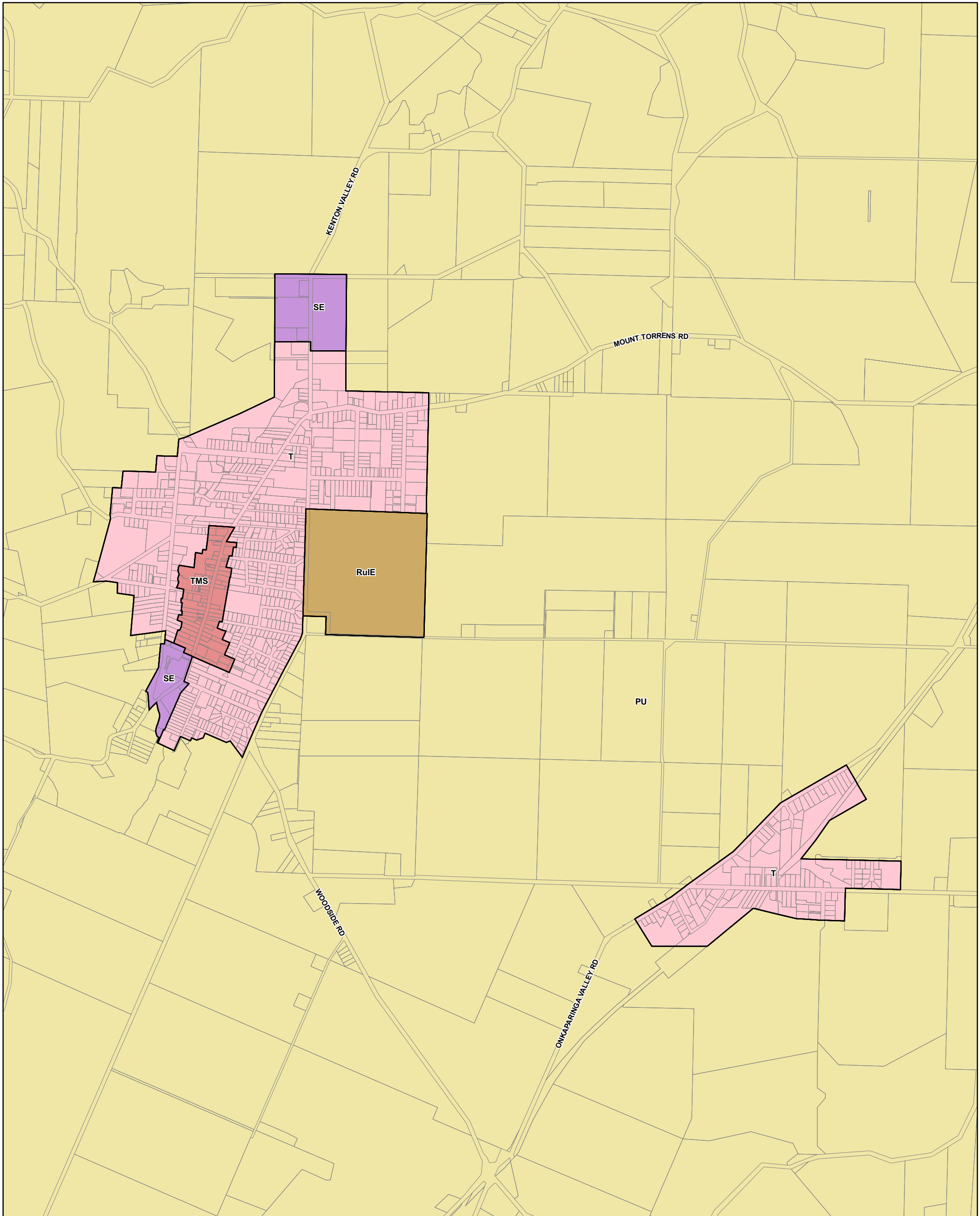
- Commercial
- Country Township
- Industrial
- Primary Production / Mining
- Development Plan
- Zoning
- Policy Area
- Local government boundary
- Cadastre

Development Plan Map



Map produced - 4 November 2020
 © Government of South Australia PLN ID: 5464

- Zoning**
- Lin - Light Industry
 - T - Township
 - TCe - Town Centre
 - W(PP) - Watershed (Primary Production) zone
- Policy Area**
- 10 - Onkaparinga Valley
 - 11 - Onkaparinga Slopes
 - 12 - Lobethal Rural Surrounds
 - 14 - Lobethal Abattoir
 - 35 - Township (Charleston)
 - 40 - Township (Lobethal)
 - 53 - Town Centre Lobethal
 - 70 - Light Industry (Lobethal North)
 - 71 - Light Industry (Woollen Mills)



Lobethal / Charleston - Adelaide Hills

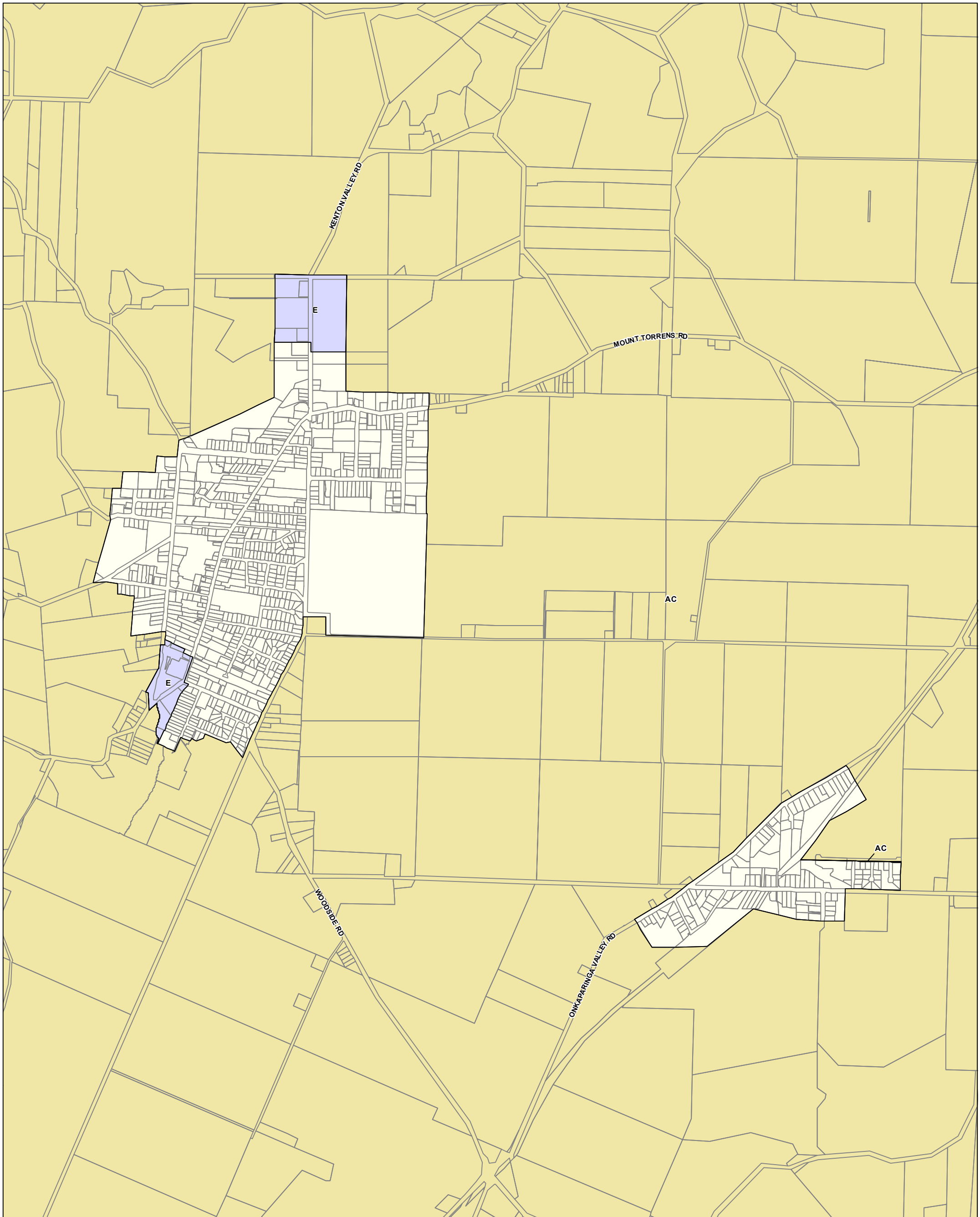
- P&D Code Zones**
- Local government boundary
 - Cadastre
 - Township
 - Productive Economy - Employment**
 - Suburban Employment
 - Productive Economy - Mixed Use**
 - Township Main Street
 - Productive Economy - Primary Industry**
 - Peri-Urban
 - Rural Intensive Enterprise

2019 Code Consultation Map

P&D Code Zones Abbreviations
 PU - Peri-Urban
 RuIE - Rural Intensive Enterprise
 SE - Suburban Employment
 T - Township
 TMS - Township Main Street

0 190 380 570 metres

Map produced - **30 September 2019**
 © Government of South Australia **PLN ID: 5813**



P&D Code Zones - Lobethal / Charleston - Adelaide Hills DRAFT

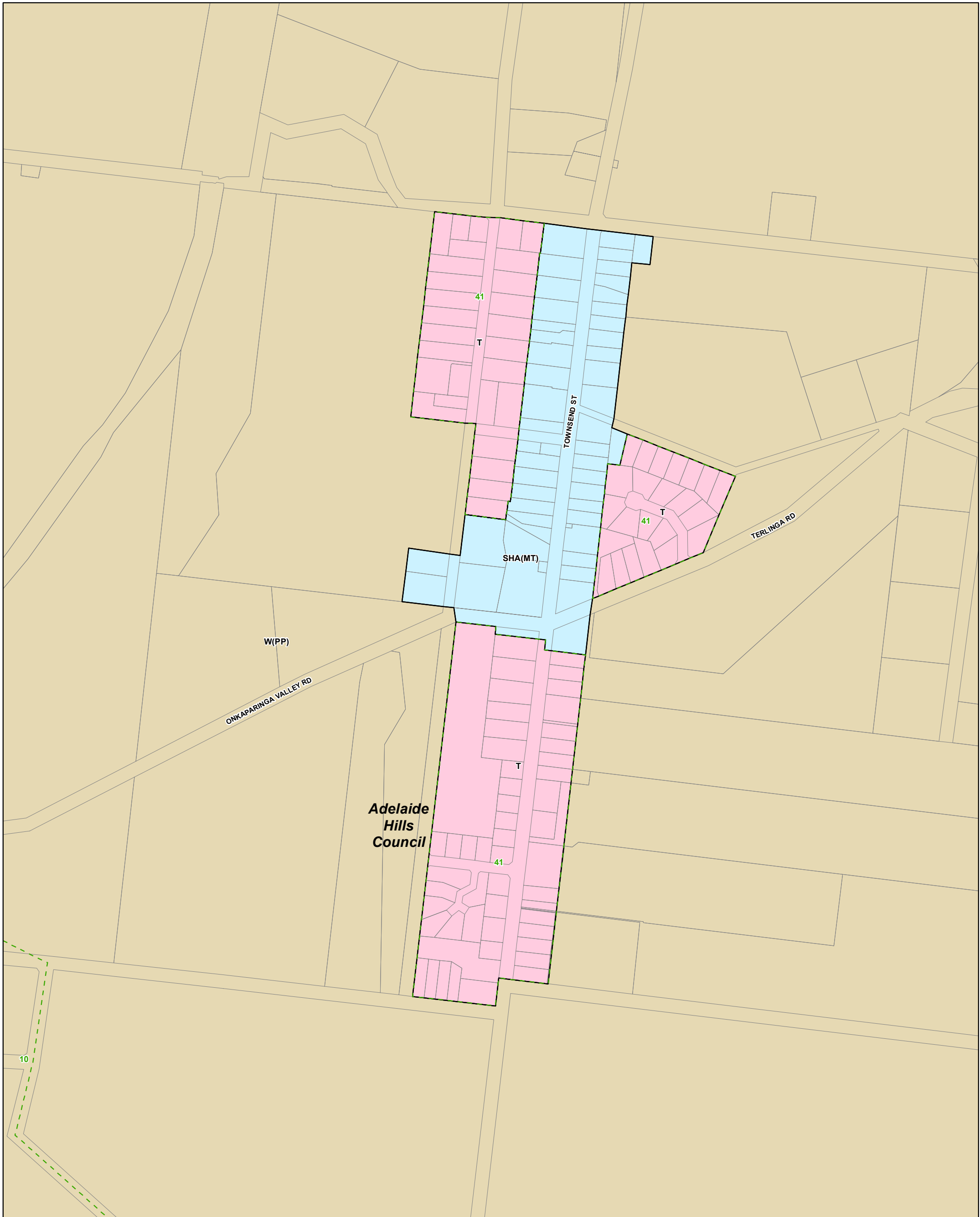
P&D Code Zones Abbreviations
 AC - Adelaide Country
 E - Employment

- P&D Code Zones**
- Productive Economy - Employment**
 - Employment
 - Productive Economy - Primary Industry**
 - Adelaide Country
 - Local government boundary**
 - Local government boundary
 - Cadastral**
 - Cadastral

2020 Updated Code Consultation Map

0 190 380 570 metres

Map produced by AGD Planning and Land Use Services. Compiled 4 November 2020
 © Government of South Australia **PLN ID: 5813**

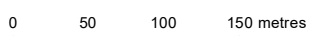


Mount Torrens - Adelaide Hills

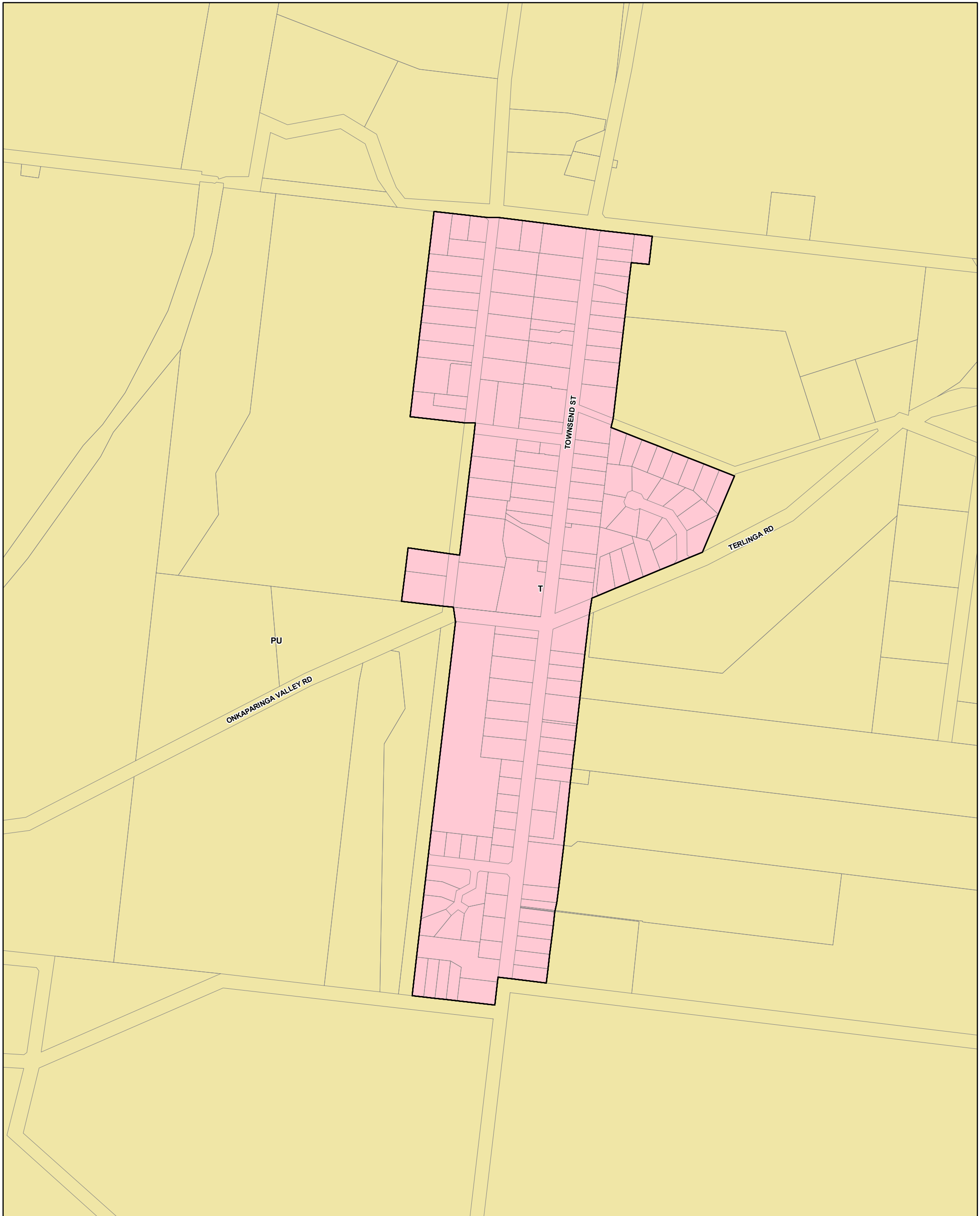
Development Plan Map

- Country Township
- Heritage
- Primary Production / Mining
- Development Plan
- Zoning
- Policy Area
- Local government boundary
- Cadastre

- Zoning**
- SHA(MT) - State Heritage Area (Mount Torrens)
 - T - Township
 - W(PP) - Watershed (Primary Production) zone
- Policy Area**
- 10 - Onkaparinga Valley
 - 41 - Township (Mount Torrens)



Map produced - 4 November 2020
 © Government of South Australia PLN ID: 5464



Mount Torrens - Adelaide Hills

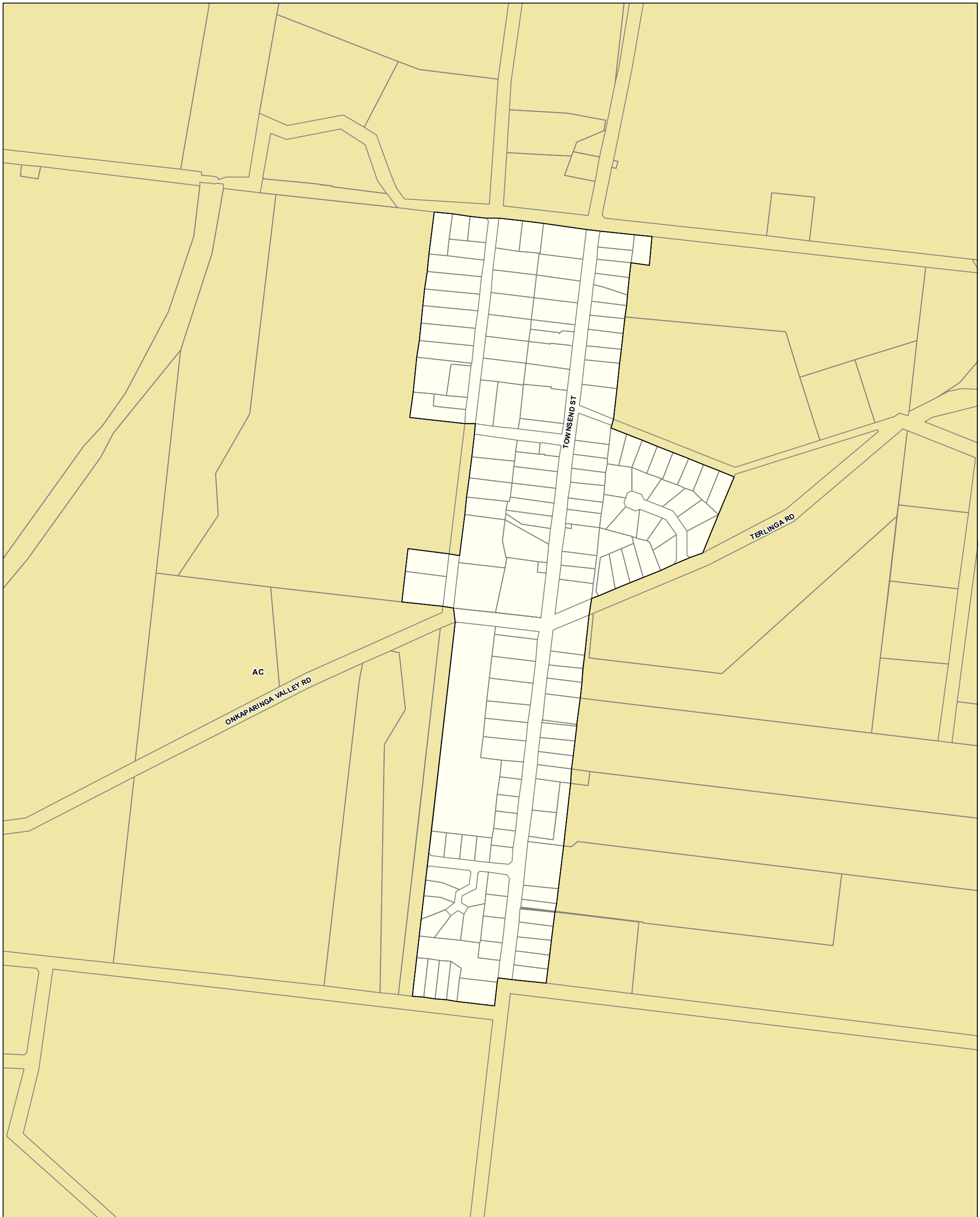
- P&D Code Zones**
- People & Neighbourhoods - Residential**
 - Township
 - Productive Economy - Primary Industry**
 - Peri-Urban
 - Local government boundary
 - Cadastre

2019 Code Consultation Map

P&D Code Zones Abbreviations
 PU - Peri-Urban
 T - Township

0 50 100 150 metres

Map produced - **30 September 2019**
 © Government of South Australia **PLN ID: 5813**



P&D Code Zones - Mount Torrens - Adelaide Hills DRAFT

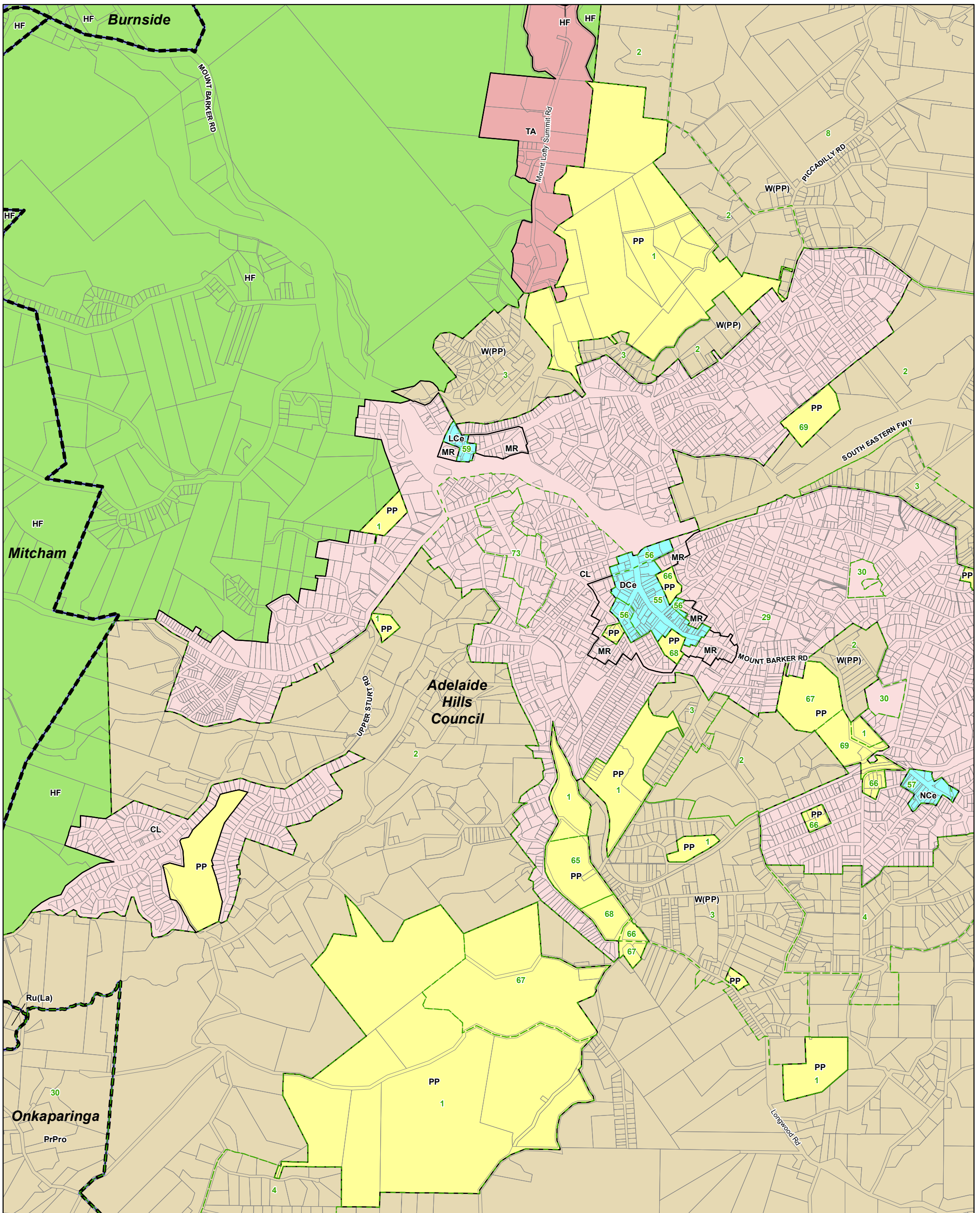
P&D Code Zones Abbreviations
AC - Adelaide Country

- P&D Code Zones**
Productive Economy - Primary Industry
- Adelaide Country
 - Local government boundary
 - Cadastre

2020 Updated Code Consultation Map



Map produced by AGD Planning and
 Land Use Services. Compiled 4 November 2020
 © Government of South Australia **PLN ID: 5813**



Stirling / Crafers / Aldgate / Upper Sturt - Adelaide Hills

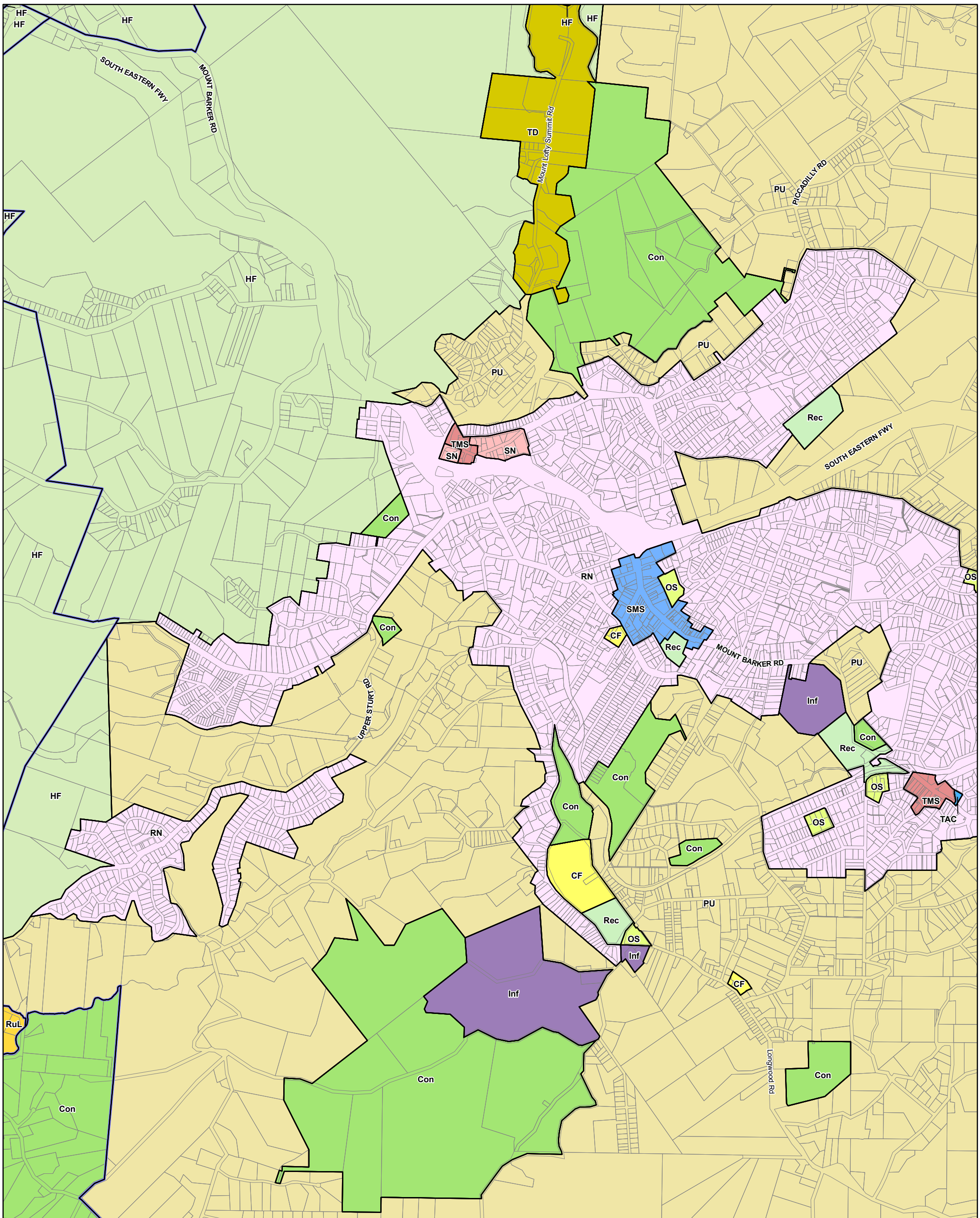
Development Plan Map

- Commercial
- Community Facilities
- Environmental Constraint
- Miscellaneous
- Primary Production / Mining
- Residential
- Development Plan
- Zoning
- Policy Area
- Local government boundary
- Cadastre

- Zoning**
- CL - Country Living
 - DCe - District Centre
 - HF - Hills Face
 - LCe - Local Centre
 - MR - Mixed Residential
 - NCE - Neighbourhood Centre
 - PP - Public Purpose
 - PrPro - Primary Production
 - Ru(La) - Rural (Landscape)
 - TA - Tourist Accommodation
 - W(PP) - Watershed (Primary Production) zone
- Policy Area**
- 1 - Conservation
 - 2 - Rural Landscape
 - 29 - Country Living (Stirling and Aldgate)
 - 3 - Rural Fringe
 - 30 - Country Living (Estate)
 - 30 - Environment Protection Policy Area
 - 4 - Rural Living
 - 55 - Stirling Core
 - 56 - Stirling Fringe
 - 57 - Neighbourhood Centre (Aldgate)
 - 59 - Local Centre (Crafers)
 - 65 - Public Purpose (Education)
 - 66 - Public Purpose (Open Space)
 - 67 - Public Purpose (Public Lands)
 - 68 - Public Purpose (Recreation)
 - 69 - Public Purpose (Recreation and Sports)
 - 73 - Country Living (Ayers Hill Road Historic)
 - 8 - Water Protection (Marble Hill)

0 250 500 750 metres

Map produced - 4 November 2020
 © Government of South Australia PLN ID: 5464



Stirling / Crafers / Aldgate / Upper Sturt - Adelaide Hills

P&D Code Zones	Productive Economy - Employment	 Hills Face
Infrastructure & Movement Systems	 Suburban Main Street	 Open Space
 Infrastructure	 Township Activity Centre	 Recreation
 Community Facilities	 Tourism Development	 Local government boundary
People & Neighbourhoods - Residential	Productive Economy - Mixed Use	 Cadastre
 Residential Neighbourhood	 Township Main Street	
 Suburban Neighbourhood	Productive Economy - Primary Industry	
People & Neighbourhoods - Rural	 Peri-Urban	
 Rural Living	Resilient Communities & Environment	
	 Conservation	

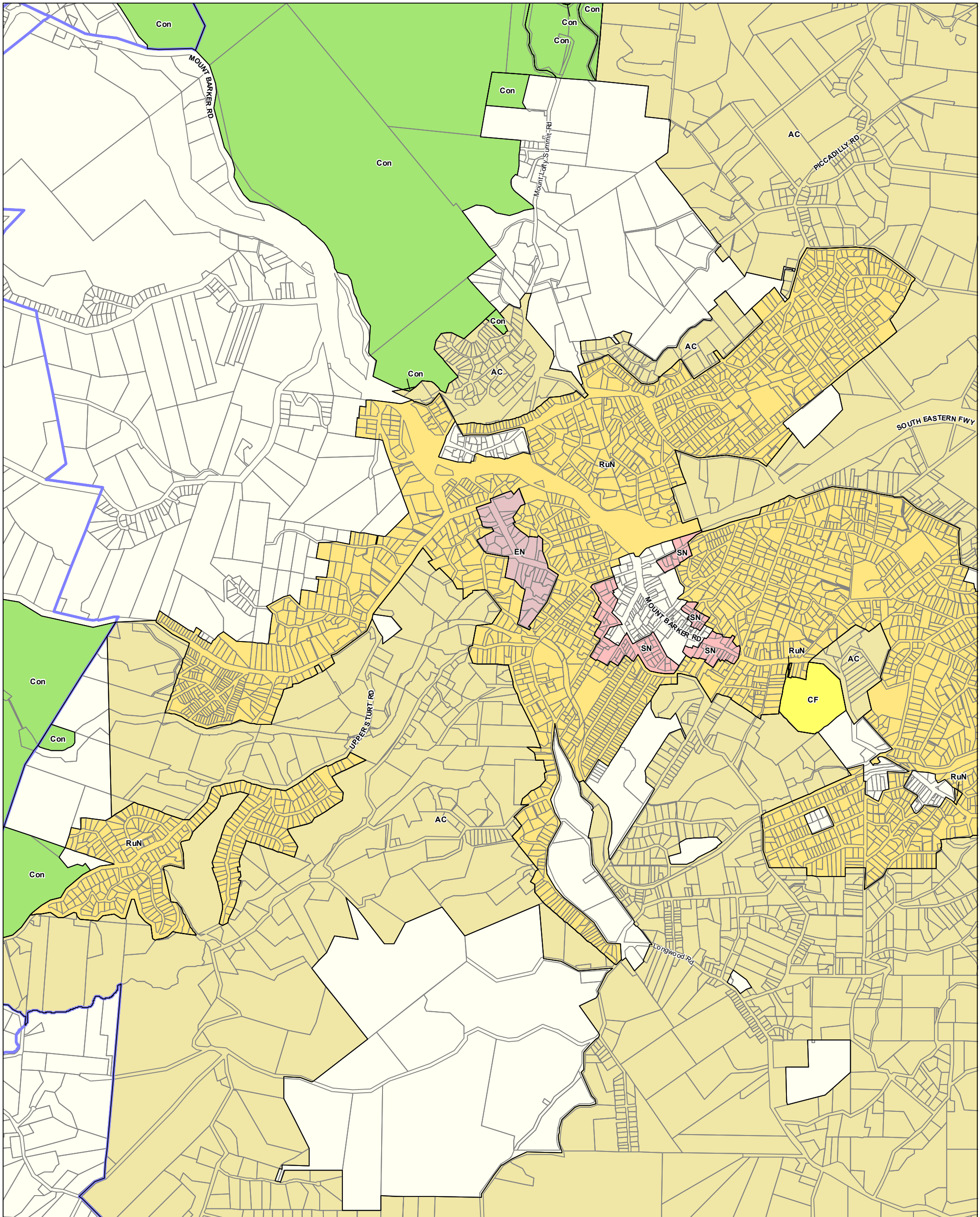
2019 Code Consultation Map

0 250 500 750 metres

Map produced - 30 September 2019
 © Government of South Australia PLN ID: 5813

P&D Code Zones Abbreviations

CF - Community Facilities
Con - Conservation
HF - Hills Face
Inf - Infrastructure
OS - Open Space
PU - Peri-Urban
RN - Residential Neighbourhood
Rec - Recreation
RuL - Rural Living
SMS - Suburban Main Street
SN - Suburban Neighbourhood
TAC - Township Activity Centre
TD - Tourism Development
TMS - Township Main Street



P&D Code Zones - Stirling / Crafers / Aldgate / Upper Sturt - Adelaide Hills **DRAFT**

- P&D Code Zones**
- People & Neighbourhoods - Residential**
 - Established Neighbourhood
 - Suburban Neighbourhood
 - People & Neighbourhoods - Rural**
 - Rural Neighbourhood
 - Infrastructure & Movement Systems**
 - Community Facilities
 - Productive Economy - Primary Industry**
 - Adelaide Country

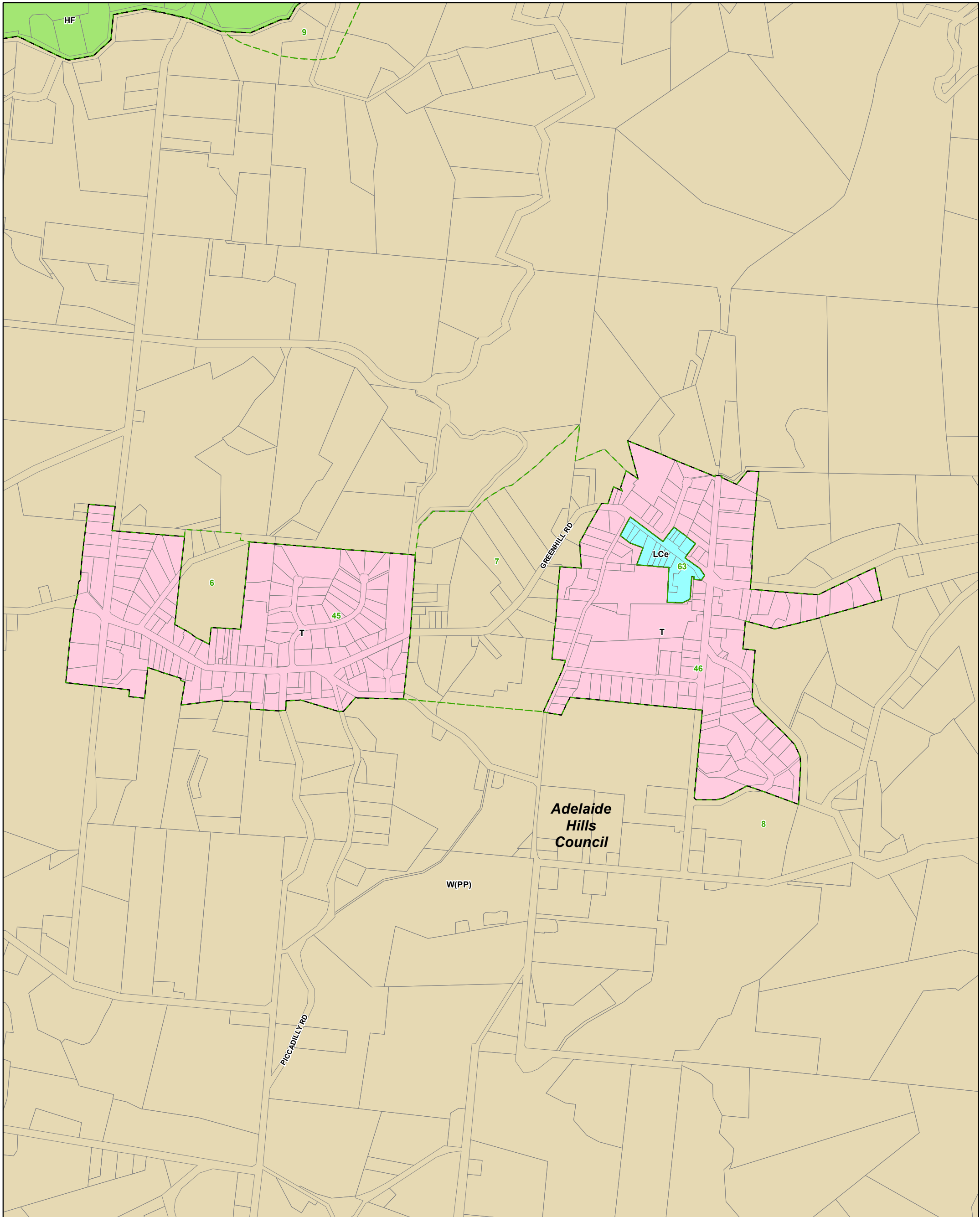
- Resilient Communities & Environment**
- Conservation
 - Local government boundary
 - Cadastre

2020 Updated Code Consultation Map

0 250 500 750 metres

Map produced by AGD Planning and Land Use Services. Compiled 4 November 2020
© Government of South Australia PLN ID: 5813

- P&D Code Zones Abbreviations**
- AC - Adelaide Country
 - CF - Community Facilities
 - Con - Conservation
 - EN - Established Neighbourhood
 - RuN - Rural Neighbourhood
 - SN - Suburban Neighbourhood



Summertown / Uraidla - Adelaide Hills

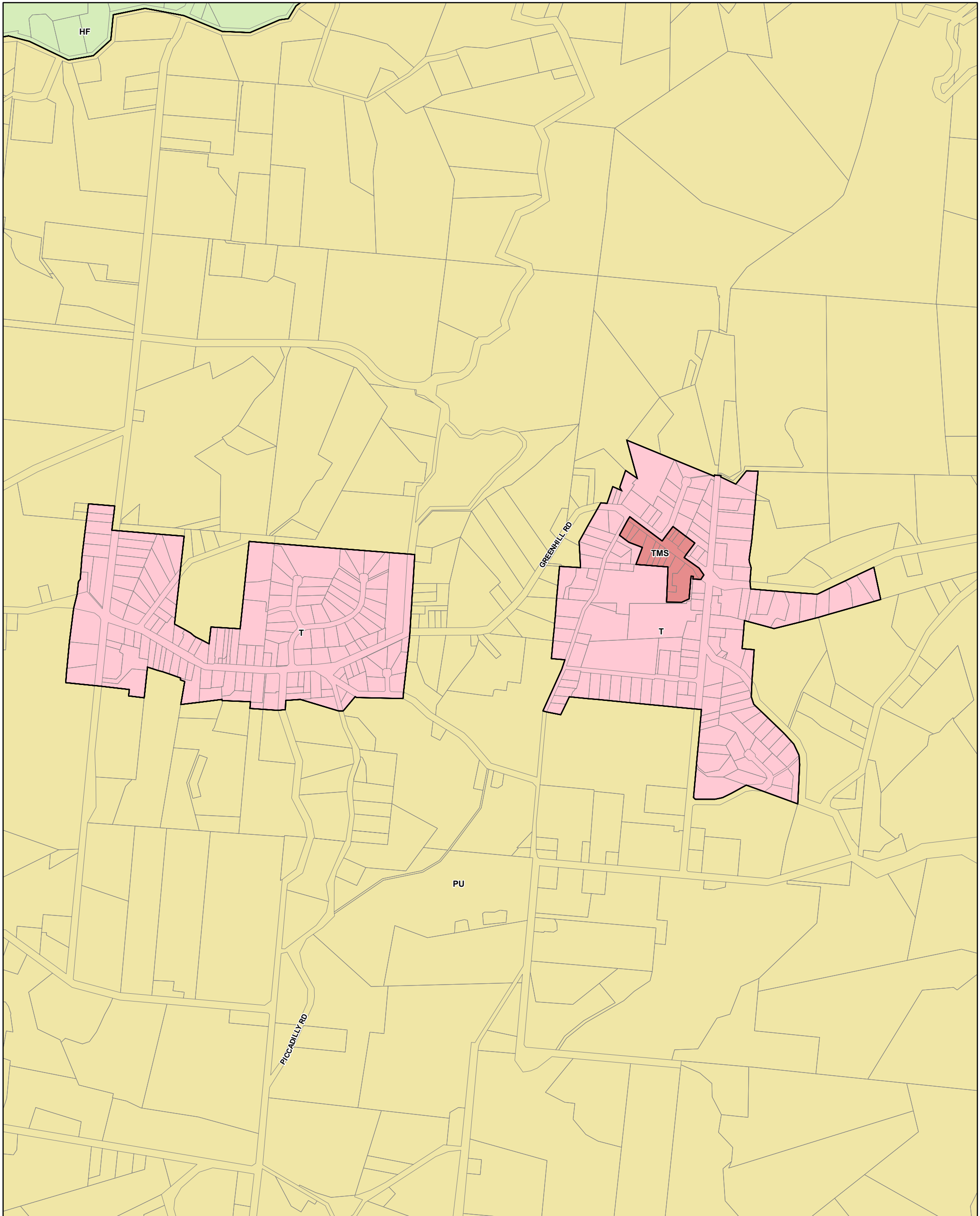
Development Plan Map

- Commercial
- Country Township
- Environmental Constraint
- Primary Production / Mining
- Development Plan
- Zoning
- Policy Area
- Local government boundary
- Cadastre

- Zoning**
- HF - Hills Face
 - LCe - Local Centre
 - T - Township
 - W(PP) - Watershed (Primary Production) zone
- Policy Area**
- 45 - Township (Summertown)
 - 46 - Township (Uraidla)
 - 6 - Rural Landscape (Summertown and Uraidla)
 - 63 - Local Centre (Uraidla)
 - 7 - Rural Buffer (Summertown and Uraidla)
 - 8 - Water Protection (Marble Hill)
 - 9 - Rural (Norton Summit)

0 110 220 330 metres

Map produced - 4 November 2020
 © Government of South Australia PLN ID: 5464



Summertown / Uraidla - Adelaide Hills

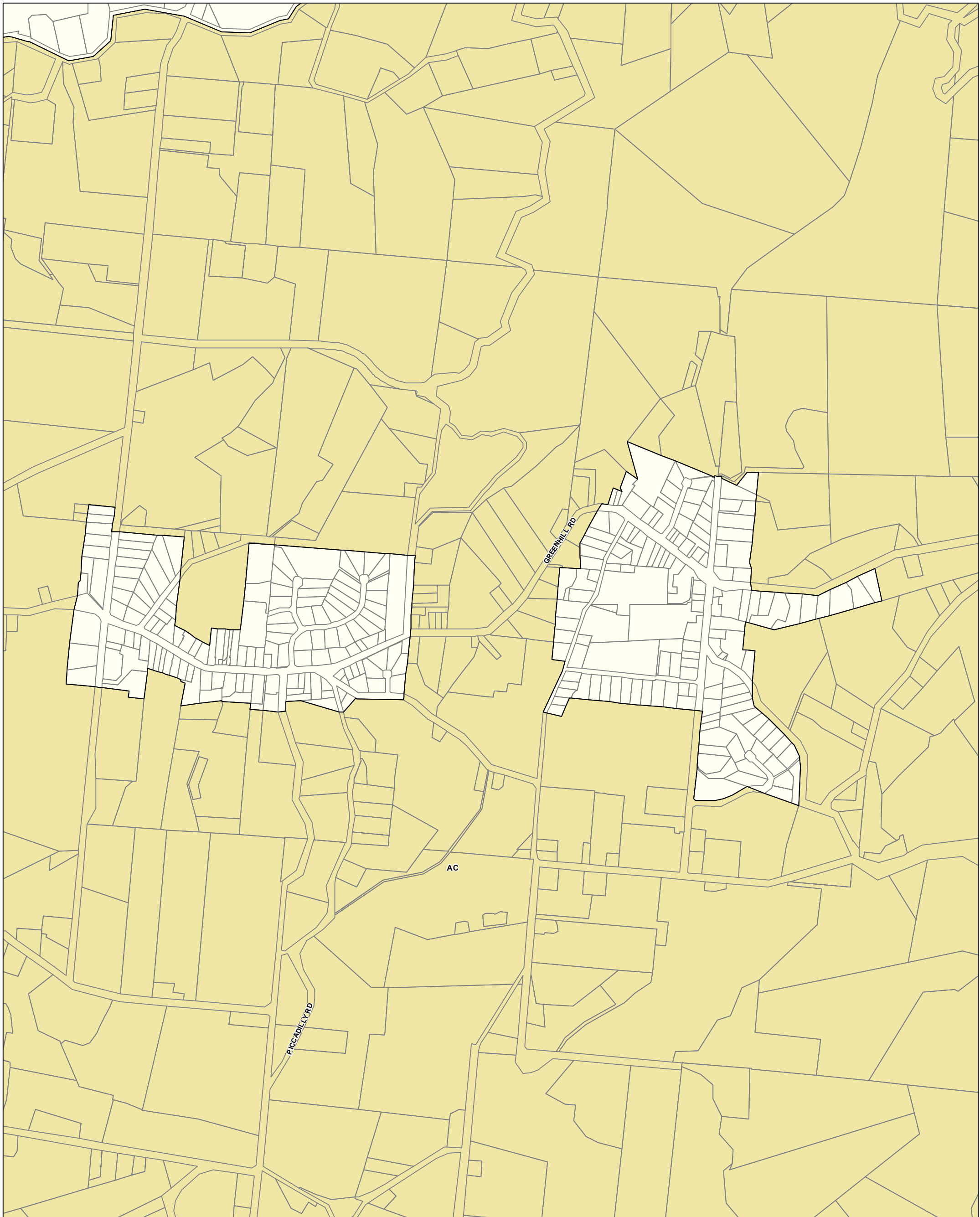
- P&D Code Zones**
- Cadastre
 - People & Neighbourhoods - Residential**
 - Township
 - Productive Economy - Mixed Use**
 - Township Main Street
 - Productive Economy - Primary Industry**
 - Peri-Urban
 - Resilient Communities & Environment**
 - Hills Face
 - Local government boundary

2019 Code Consultation Map

0 110 220 330 metres

Map produced - **30 September 2019**
 © Government of South Australia **PLN ID: 5813**

P&D Code Zones Abbreviations
 HF - Hills Face
 PU - Peri-Urban
 T - Township
 TMS - Township Main Street

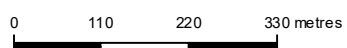


P&D Code Zones - Summertown / Uraidla - Adelaide Hills DRAFT

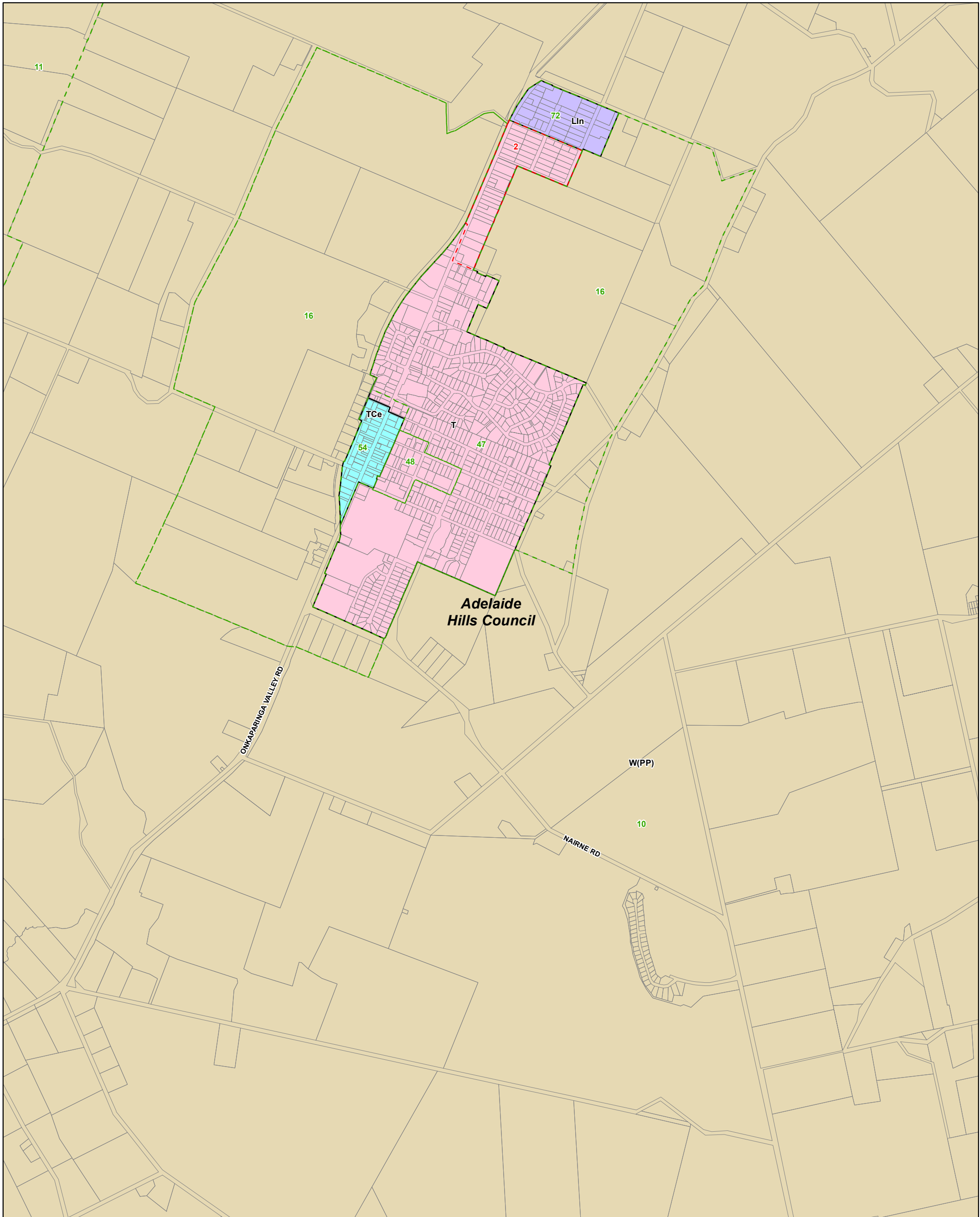
P&D Code Zones Abbreviations
AC - Adelaide Country

- P&D Code Zones**
Productive Economy - Primary Industry
- Adelaide Country
 - Local government boundary
 - Cadastre

2020 Updated Code Consultation Map



Map produced by AGD Planning and
 Land Use Services. Compiled 4 November 2020
 © Government of South Australia **PLN ID: 5813**



Woodside / Inverbrackie - Adelaide Hills

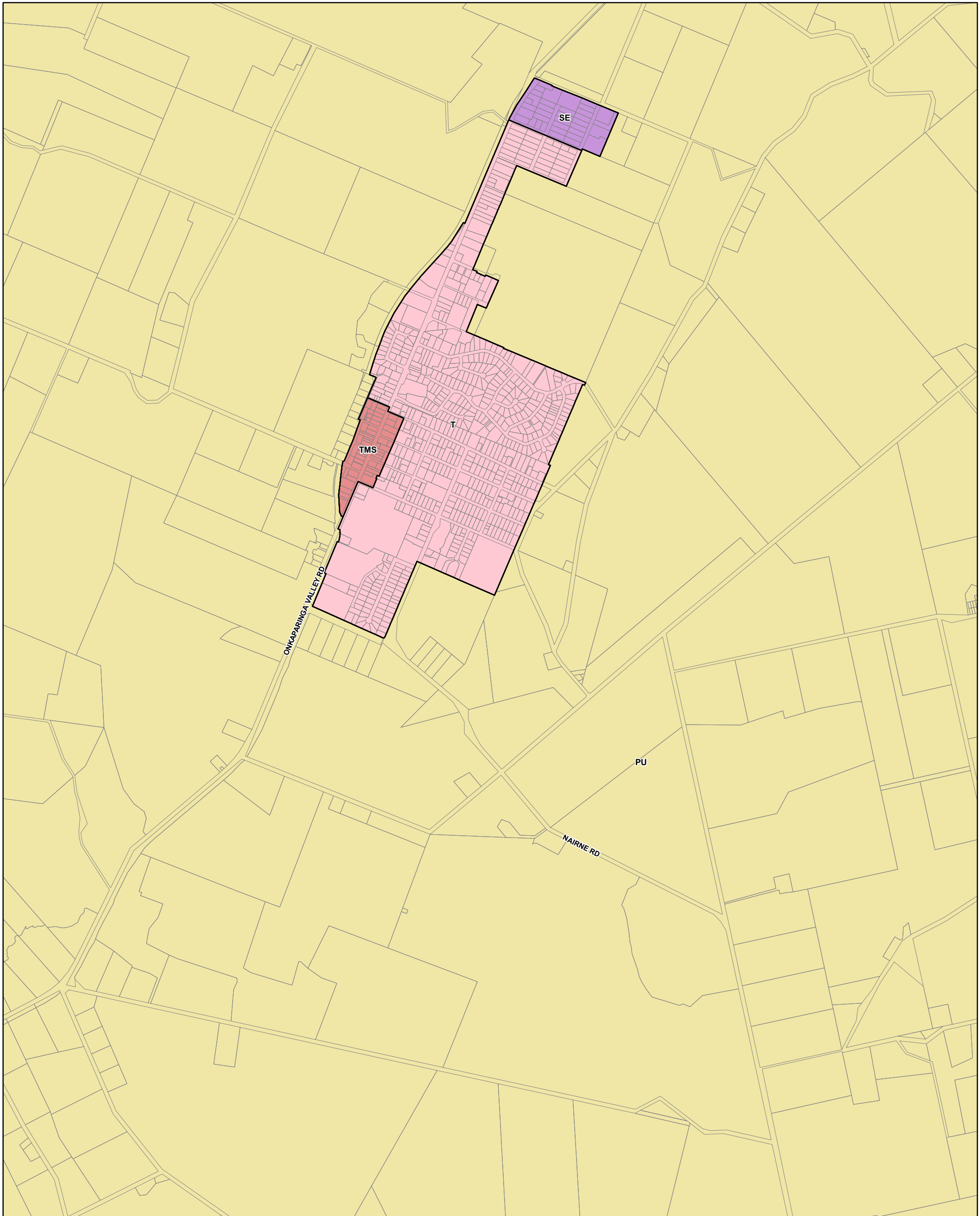
- Commercial
- Country Township
- Industrial
- Primary Production / Mining
- Development Plan
- Zoning
- Policy Area
- Local government boundary
- Cadastre

Development Plan Map

0 190 380 570 metres

Map produced - 4 November 2020
 © Government of South Australia PLN ID: 5464

- Zoning**
- Lin - Light Industry
 - T - Township
 - TCe - Town Centre
 - W(PP) - Watershed (Primary Production) zone
- Policy Area**
- 10 - Onkaparinga Valley
 - 11 - Onkaparinga Slopes
 - 16 - Woodside (Rural Surrounds)
 - 47 - Township (Woodside)
 - 48 - Township (Woodside Historic)
 - 54 - Town Centre (Woodside)
 - 72 - Light Industry (Woodside)
- Precinct**
- 2 - Woodside North



Woodside / Inverbrackie - Adelaide Hills

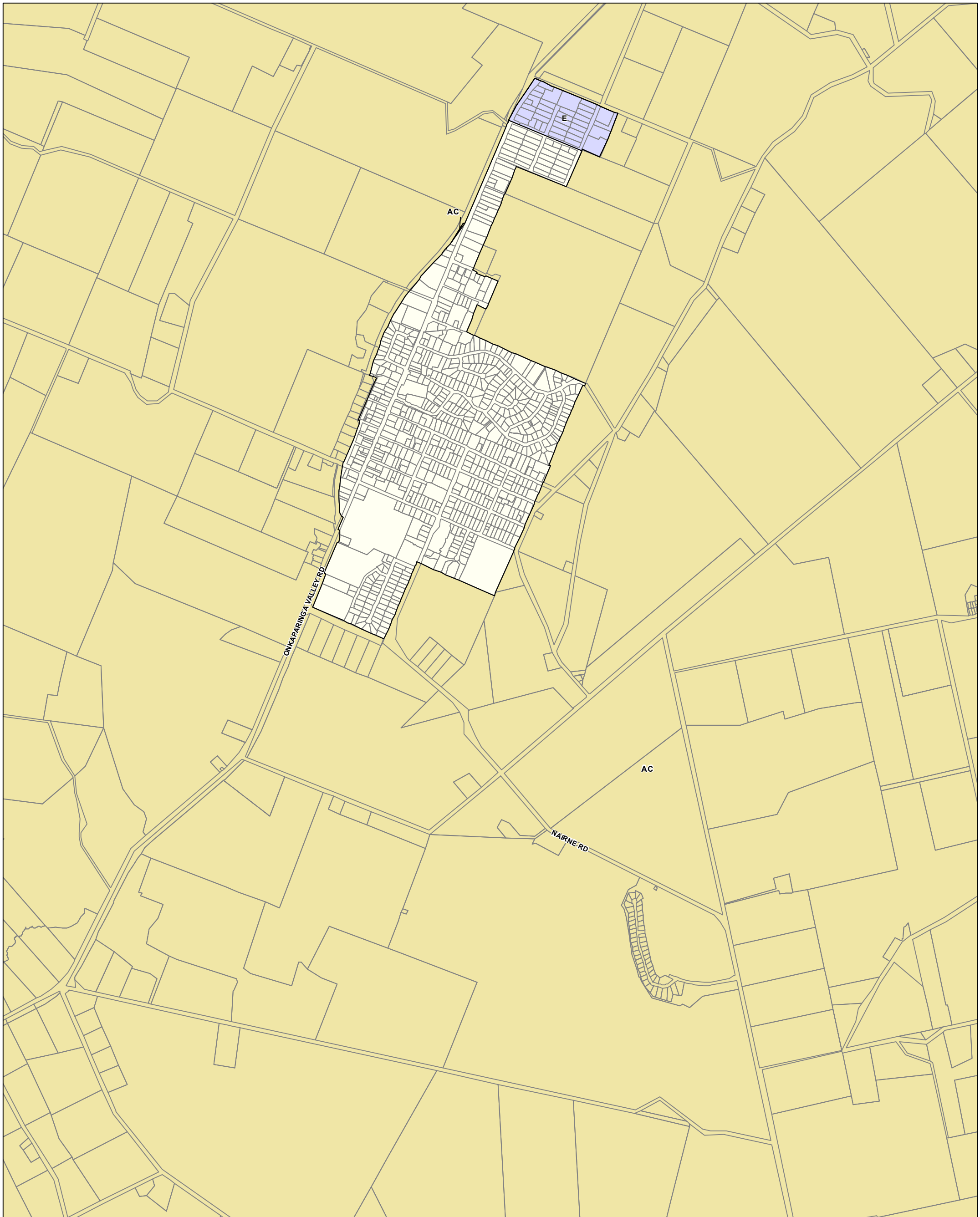
- P&D Code Zones**
- People & Neighbourhoods - Residential
 - Township
 - Productive Economy - Employment**
 - Suburban Employment
 - Productive Economy - Mixed Use**
 - Township Main Street
 - Productive Economy - Primary Industry**
 - Peri-Urban
 - Local government boundary
 - Cadastre

2019 Code Consultation Map

0 190 380 570 metres

Map produced - **30 September 2019**
 © Government of South Australia **PLN ID: 5813**

P&D Code Zones Abbreviations
 PU - Peri-Urban
 SE - Suburban Employment
 T - Township
 TMS - Township Main Street




P&D Code Zones - Woodside / Inverbrackie - Adelaide Hills DRAFT

P&D Code Zones Abbreviations
 AC - Adelaide Country
 E - Employment

- P&D Code Zones**
- Productive Economy - Employment**
 - Employment
 - Productive Economy - Primary Industry**
 - Adelaide Country
 - Local government boundary**
 - Local government boundary
 - Cadastral**
 - Cadastral

2020 Updated Code Consultation Map



Map produced by AGD Planning and Land Use Services. Compiled 4 November 2020
 © Government of South Australia **PLN ID: 5813**