

Coast Park Stage One

Semaphore Park to West Lakes Shore



South of Mirani Court looking north. Artist impression for illustration purposes.

Project overview

The South Australian Government has established a Linear Park along Adelaide's metropolitan coastline between Semaphore Park and West Lakes Shore. The Coast Park initiative aims to improve community access and enjoyment of our beaches through the establishment of a continuous 70-kilometre coastal Shared Use Path along the metropolitan coastline.

Coast Park Stage One (between Third Avenue, Semaphore Park and Wara Wayingga-Tennyson Dunes Conservation Reserve) is delivering a 1.3 kilometre Shared Use Path.

Once complete later this year, the Shared Use Path will provide safe and convenient access for people of all ages and abilities to walk, cycle and enjoy the coastline.

#20755598



Semaphore Park concrete pour



Mirani Court beach access paver installation

Progress to date

Construction of Coast Park Stage One started in May this year and the pathway and paving are nearly finished.

Due to the length of the construction, site works have been managed across two areas so crews can move through construction areas and reduce disruption to the community as much as possible.

What's happening now

Landscaping has now started in the northern area which includes the installation of irrigation and grass. Dune planting will also begin soon and will continue through December 2023.

Areas where the new grass has been laid will be fenced off for around three weeks so it can grow.

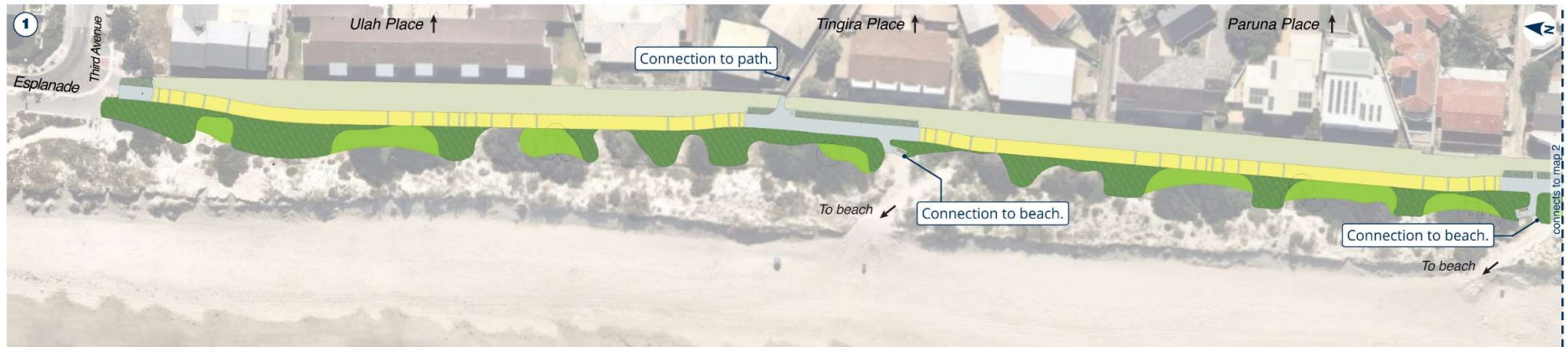
The final section of path, between Noora Place and Third Avenue, is being concreted. Paving between Mirani Court and Noora Place is also underway.

Updated landscaping plan

We've been working with the City of Charles Sturt and Tennyson Dunes Group to select the native dune species to be planted.

The updated landscaping plan (overleaf), for the area between Noora Place and Third Avenue, Semaphore Park, includes additional native plant species to improve dune stability and enhance local habitat and amenity.

Updated Landscaping Plan (Third Avenue to Mirani Court, Semaphore Park)



Legend

Coloured concrete shared-use path	Irrigated grassed area
Concrete block pavers	Planting (local native species)
	Dune planting (local native species)
	Additional Dune Planting (local native species)


Partial design plan shown. To view the full final design plan please visit www.coastpark.sa.gov.au

*Dune planting areas shown are approximate only.


Beach access

Between local streets and the reserve there will be temporary access restrictions to allow us to complete landscaping.

Beach access points will be closed sometimes for landscaping and paving works. We are sorry for any inconvenience and have installed signs to direct people to the nearest access point.



New lawn at West Lakes Shore



*Mirani Court looking south.
Artist impression for illustration purposes.*

What's next

Landscaping and paving works will continue at key locations along the project.

New fencing will be installed between the Wara Wayingga-Tennyson Dunes Conservation Reserve and Mirani Court.

A new shelter, table, seating, and landscaping for community use will be installed at Mirani Reserve. Rubbish bins will also be installed at key locations to reduce littering.

We're working together with Kurna representatives to develop urban design features for the project, these will be installed at a later time.

The project is expected to be completed later this year.

Further information

For more information please:

- Call: 1300 060 456
- Email: dit.coastpark@sa.gov.au
- Visit: www.coastpark.sa.gov.au

Thank you for your patience during these works.

If you haven't already done so, please visit www.coastpark.sa.gov.au to subscribe for updates.