



South Eastern Freeway Pavement Rehabilitation – Crafers to Crafers West

Crafers ramp closures and bus stop impacts

The next stage of pavement work (stage 7) on the South Eastern Freeway, between the Crafers Interchange and Crafers West, is planned to commence in mid-September 2021, and will take approximately two weeks to complete, weather permitting. Please see below for details.

Stage 7 Pavement Works

Night works will be undertaken from **Monday, 13 September 2021, for approximately two weeks**, weather permitting. Works will be undertaken on the citybound lanes of the freeway, from the Crafers Interchange to Crafers West.

To minimise the impact to road users, **the majority of the works will be undertaken at night from Sunday to Friday** at the following times:

- 7pm – 6am, Monday to Friday;
- 7pm Friday – 8am Saturday; and
- 6pm Sunday – 6am Monday

Planned traffic changes

To safely undertake these works, the following traffic arrangements will be in place:

Citybound lanes from east of the Crafers Interchange to west of Measday Bridge	<ul style="list-style-type: none"> • citybound lanes will be temporarily closed during night works; • vehicles will be directed onto the opposite side of the freeway to allow travel in each direction to be maintained; • one lane of traffic will operate in the outbound direction and two lanes of traffic will operate in the citybound direction (with the exception of a short section of the freeway between Crossover 5 and just west of the Crafers Interchange, where citybound traffic will be reduced to one lane).
Citybound Crafers Interchange on-ramp closed	<ul style="list-style-type: none"> • temporarily closed during night works, reopening at 6am each morning; • however, a continuous closure will occur from 6am Tuesday, 14 September until 6am Friday, 17 September 2021; • local access to streets (Hillcrest Avenue, Atkinson Road and Castle Close) will remain open at all times; • access to the Crafers Interchange Park 'n' Ride and bus stop 24 (citybound side) will remain available at all times.
Mount Barker Road citybound off-ramp (Measday Bridge) at Crafers West	<ul style="list-style-type: none"> • temporarily closed during night works and will re-open each morning after night works; • while closed, vehicles will need to continue travelling west on the freeway and use the inbound off-ramp at the Mount Osmond Interchange and then the outbound on-ramp to access the freeway. Vehicles will then need to use

dit.sa.gov.au

Follow us on:



Australian Government

BUILDING OUR FUTURE



Government
of South Australia



**BUILDING
WHAT MATTERS**

	the outbound Mt Barker Road off-ramp at Leawood Gardens to access Mount Barker Road.
Citybound travel	<ul style="list-style-type: none"> during night works, speeds for citybound light and heavy vehicles will be reduced to 40km/h from east of the Crafers Interchange to west of Measday Bridge; during the day, speeds will be reduced to 60km/h from east of the Crafers Interchange to west of Measday Bridge.
Outbound travel	<ul style="list-style-type: none"> during night works, speeds for outbound light and heavy vehicles will be reduced to 40km/h from west of Measday Bridge to east of the Crafers Interchange; during the day, speeds will be reduced to 60km/hr at Crossover 4 and 5, but will otherwise be unaffected.

Bus stop 24 (south side) on the Crafers Interchange citybound on-ramp **will remain open at all times**. However, patrons should expect delays during night works and during the day between Tuesday, 13 September and Thursday, 15 September 2021.

Citybound buses collecting patrons from bus stop 24 will be required to detour via the Stirling Interchange due to the Crafers Interchange citybound on-ramp closure. Bus patrons should also note that T840 services will not operate from bus stop 24 between the hours of 9am and 3pm between Tuesday, 13 September and Thursday, 15 September 2021.

Signage will be installed in advance on the bus stop advising of this temporary change.

Please refer to the following maps over the page for more information:

- *Map 1: Crafers Interchange to Crafers West Night works and weekend occupation traffic restrictions*
- *Map 2: Crafers Interchange to Crafers West to Daytime traffic restrictions*

Heavy vehicles (permit restrictions may apply), including buses, will have access on the freeway throughout the works, with the lower and upper safety ramps available at all times.

Important information for heavy vehicles

Heavy vehicles greater than 3.4 metres wide are currently not permitted to travel in either direction on the South Eastern Freeway between the Glen Osmond Tollgate and the Stirling Interchange without a permit.

Detour is via Murray Bridge via Hindmarsh Road, Maurice Road and Cypress Terrace and then follow Mannum Road towards the Sturt Highway via Randell Road, onto Ridley Road, Angas Valley Road and Halfway House Road, onto the Sturt Highway (and vice versa).

Heavy Vehicle operators may apply for permits to travel with widths greater than 3.4 metres or oversize and over mass requirements. Please contact the National Heavy Vehicle Regulator (NHVR) directly to apply for this permit, website www.nhvr.gov.au

About the project

The Department for Infrastructure and Transport (the Department) is undertaking major pavement rehabilitation works on the South Eastern Freeway between the Glen Osmond Tollgate and the Crafers Interchange. This \$35 million project is jointly funded (80:20) by the Australian and South Australian governments under the South Eastern Freeway Pavement Rehabilitation Stimulus 2.

The works involve removing around 300 millimetres of existing pavement and replacing it with new asphalt. Major asphaltting works such as these were last undertaken on this section of the freeway over 20 years ago. These works will ensure the long term safety and integrity of the freeway for all road users.

The works will be undertaken in stages, with a section of one carriageway (either uphill or downhill) closed at a time and vehicles detoured onto the adjacent carriageway. During this time, one lane of traffic will operate in the uphill direction and two lanes will operate in the downhill direction, on the one carriageway.

Further information

For more information on the project or to register for project updates, please contact the project team via:

- **visit:** www.dit.sa.gov.au/SEFreeway
- **email:** dit.communityrelations@sa.gov.au
- **telephone:** 1300 103 456
- **SitePodium:** stay up to date with the project via the SitePodium app, visit www.dit.sa.gov.au/sefreeway for details on how to download the app.
- **Addinsight:** get real-time traffic alerts whilst you are driving with the Addinsight smartphone app, visit www.addinsight.com.au

The Department appreciates your patience and cooperation while these important works are undertaken.

Kind Regards

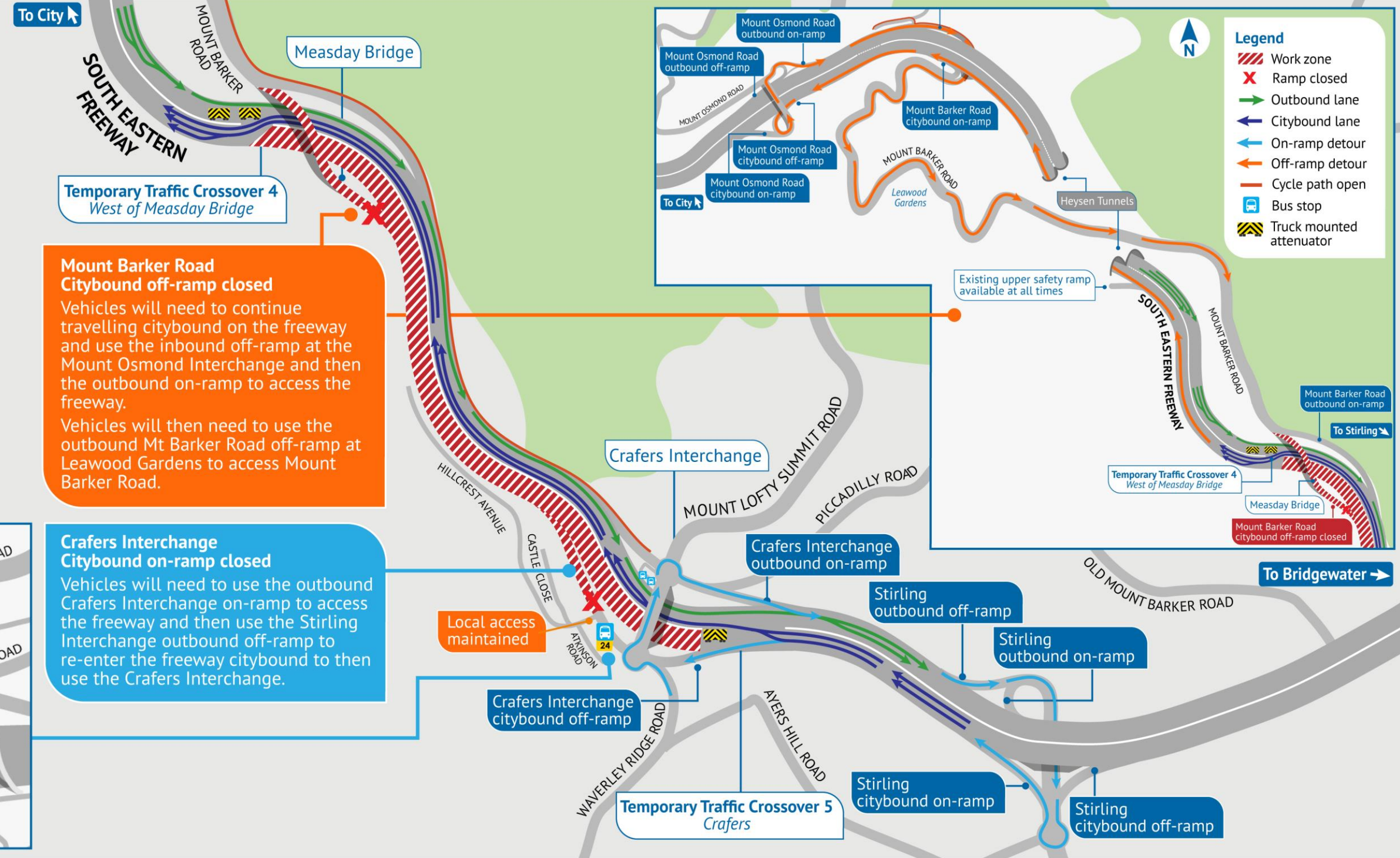
South Eastern Freeway Pavement Rehabilitation Project Team

Map 1: Crafers Interchange to Crafers West, citybound lanes

Night works traffic restrictions: Mid September – Late September 2021 (weather permitting)

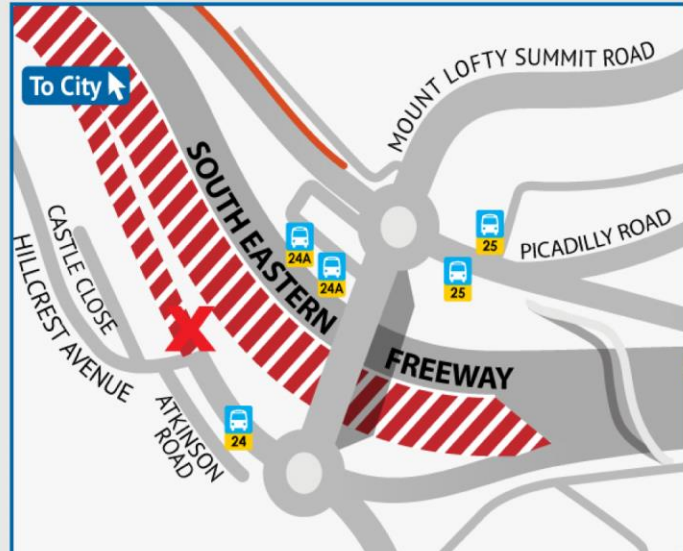
Night works schedule (weather permitting)
 7pm - 6am, Monday - Friday
 7pm Friday - 8am Saturday
 6pm Sunday - 6am Monday

Speed Restrictions
 During night works, speeds for citybound and outbound light and heavy vehicles will be restricted to 40km/h from east of the Crafers Interchange to just west of Measday Bridge.



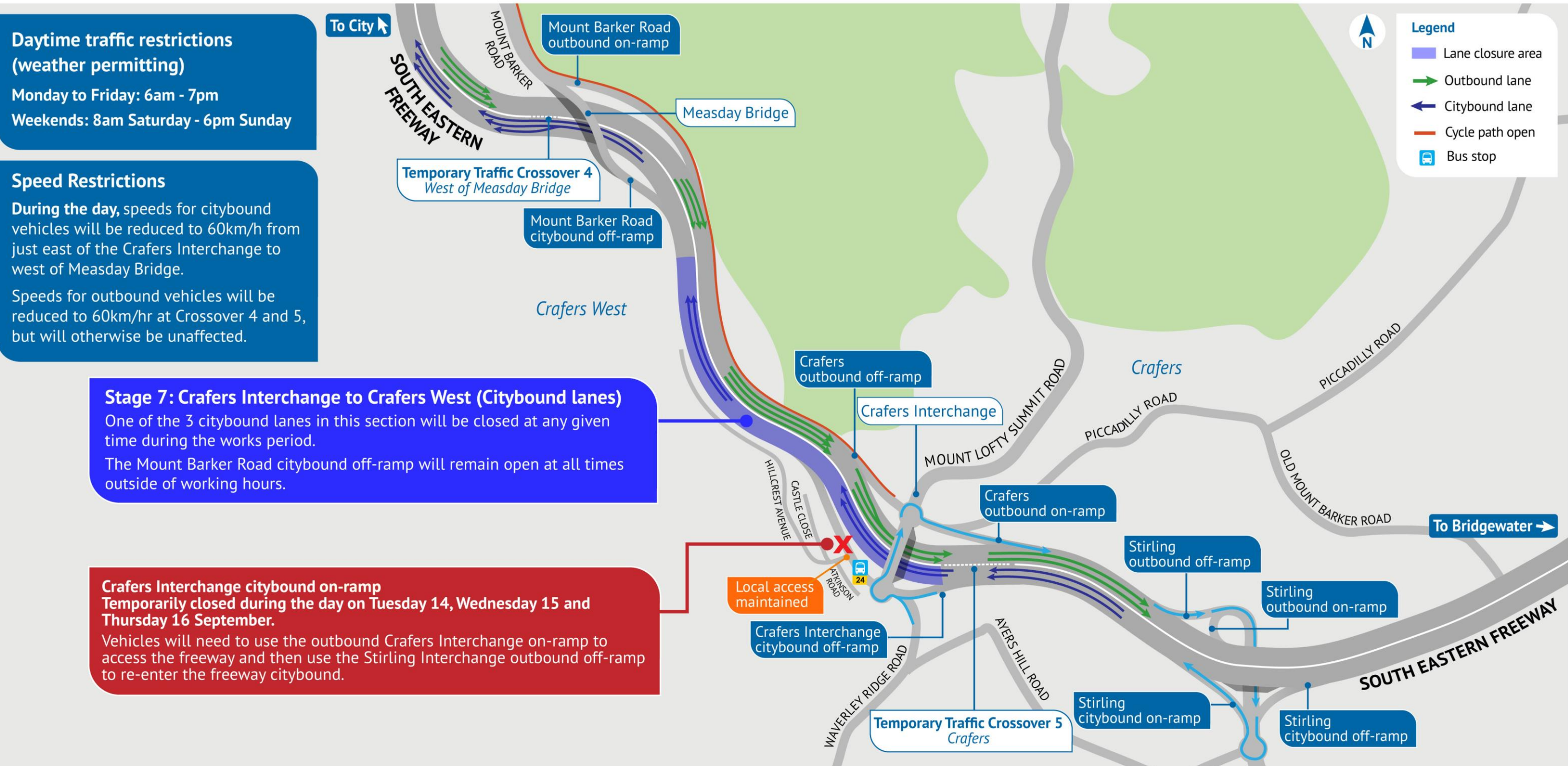
Mount Barker Road Citybound off-ramp closed
 Vehicles will need to continue travelling citybound on the freeway and use the inbound off-ramp at the Mount Osmond Interchange and then the outbound on-ramp to access the freeway.
 Vehicles will then need to use the outbound Mt Barker Road off-ramp at Leawood Gardens to access Mount Barker Road.

Crafers Interchange Citybound on-ramp closed
 Vehicles will need to use the outbound Crafers Interchange on-ramp to access the freeway and then use the Stirling Interchange outbound off-ramp to re-enter the freeway citybound to then use the Crafers Interchange.





Map 2: Crafers Interchange to Crafers West, citybound lanes: Daytime traffic restrictions
 Mid September – Late September 2021 (weather permitting)



www.dit.sa.gov.au/SEFreeway

1300 103 456

Follow us on:



Australian Government

BUILDING OUR FUTURE



Government of South Australia



BUILDING WHAT MATTERS