

Ref. No. 1LT20191971

16 SEP 2019

File No. 9-67-2

Mr Graham Dale Morphett
1357 Wallaroo Plain Road
TICKERA SA 5555
(Postal Address: PMB 9 KADINA SA 5555)
Telephone: 0429 674 961
08 8824 2108

**Chief Executive Officer
Copper Coast Council
51 Taylor Street
KADINA SA 5554**

Dear Sirs

Proposal To Alter Council Boundaries

I am putting forward a submission pursuant to **Chapter 3 – Constitution of Council – Local Government Act 1999**.

This submission is to alter the boundary between the Copper Coast Council and Barunga West Council adjacent to Tickera Township, namely that part of the southern Boundary between Barunga West Council and Copper Coast Council at Tickera is to be moved further south to Black Point Road and Kinner Road.


Enclosed with this letter is a Declaration of a sufficient number of Eligible Electors.

I invite Council to confirm that the enclosed Declaration is in order and that a Public Initiated Submission to change the boundary can proceed with the appropriate number of eligible electors who reside within the affected area having signed.

Once Council does confirm the above, the proposal will be forwarded to the Commission as a public initiated proposal.

I look forward to hearing from you.

Yours faithfully









Dale Morphett – 16 September 2019

FORM 1 — LOCAL GOVERNMENT ACT 1999 (SECTION 27)

DECLARATION BY ELIGIBLE ELECTORS TO MAKE A PUBLIC INITIATED SUBMISSION TO CHANGE A COUNCIL'S EXTERNAL BOUNDARY, COMPOSITION OR REPRESENTATIVE STRUCTURE

We the undersigned declare that we are each an eligible elector in accordance with section 27(1) of the Local Government Act 1999, and that we support a public initiated submission proposing that Part of the Soutwest Districts Councils, including West Coast Council, South Coast Council, Tairāwhiti Council, Te Pūwhiri Council, and the Whangarei Council, be removed from the South West District Council's jurisdiction.







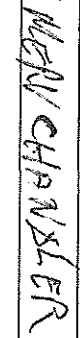
[Insert a brief outline in 1 or 2 sentences of the intent of the proposal being submitted]










Full Name of Elector	Signature	Date Signed	Property Description Giving Entitlement to be an Elector	Postal Address
COLIN KAMSHEN		2/7/19.	RESIDENT 1019 MYPONIE PT DRIVE	185 MORPHETT P.O. BOX 146 WILLOWG 5555
DOUGLAS JAMES		2/7/19.	627 myponie pt	BOX 13 ALEOD
DEON JOHNS.		2.7.19.	627 Myponie Pt	BOX 13 ALEOD
Judith Jones		2/7/19	Myponie Pt 1019 Myponie Pt Drive. Tickeria 5555	BOX 13 ALEOD P.O. BOX 146 Willowg SA 5556
Robert BARNAM		3/7/19	71 CHARMERS RD TICKERA 5555	P.O. Box 177 TICKERA SA 5555
COUEN BALMAIN		3/7/19	21 CHARLENS RD TICKERA SA 5555	P.O. Box 177 TICKERA SA 5555

**FORM 1 — LOCAL GOVERNMENT ACT 1999 (SECTION 27)
DECLARATION BY ELIGIBLE ELECTORS TO MAKE A PUBLIC INITIATED SUBMISSION TO CHANGE A COUNCIL'S EXTERNAL
BOUNDARY, COMPOSITION OR REPRESENTATIVE STRUCTURE**

We the undersigned declare that we are each an eligible elector in accordance with section 27(1) of the Local Government Act 1999, and that we support a public initiated submission proposing that **129 E.I. Off. Dr. Sweeney Road, Sweeney, Roundbury, St. Barumwa, West. Goulburn, NSW. 2562. R. Cross** **100/101. RT. TAKEFERRA. BE. MOVED. FURTHER. SOUTH. TO. BLACK ROCK. ROAD. AND. KIMWELER. ROAD.**

[insert a brief outline in 1 or 2 sentences of the intent of the proposal being submitted]

Full Name of Elector	Signature	Date Signed	Property Description Giving Entitlement to be an Elector	Postal Address
ALEX JUDGE		4-7-19	RESIDENT	Box 356 Tickeria
NOVIGUE JUDGE		4-7-19	RESIDENT	Box 356 Tickeria
CYRIL LYON MANNERS		4-7-19	RESIDENT OF TICKERIA	PO Box 377 TICKERIA 10211 (MANNERS) Tickeria
TERRY KEVIN MANNERS		4-7-19	RESIDENT	PMGNB 8 KADINA
KENNETH HEATH MANNERS		4-7-19	RESIDENT OF TICKERIA	PMB. 8 TICKERIA
Diane Marilyn MANNERS		4-7-19	Resident of TICKERIA	pm3 8 TICKERIA 5555
Mr A. Handley		4-7-19	RESIDENT	PMB 8 TICKERIA

Full Name of Elector	Signature	Date Signed	Property Description Giving Entitlement to be an Elector	Postal Address
Leciana Hengings		4.7.19.	Resident of Tickera	Box 531 Kaduna 5554
GEOFF HAREBROUSE		4-7-19	RESIDENT OF TICKERA	BOX 281 TICKERA
Stacy Handbridge		04/07/19	Resident of Tickera	PO BOX 251 TICKERA
ANTHONY SCHNEIDER		5/7/19	RESIDENT OF TICKERA	PO BOX 442 KADUNA
ELAINE SCHNEIDER		5.7.2019	Resident of Subham	PO BOX 402 KADUNA
TAD & Prisc		5-4-19	RESIDENT TICKERA	Box 15 TICKERA
Kathy Gabrielli		5-4-19	RESIDENT TICKERA	BOX 13 TICKERA
JOHN FAVILLA		5/7/19	96 Mypony Pt Drive North. Tickera 5555	P.O. Box 664 Kaduna 5554 SA.
Scott Andrew # Bussenschuh		6/7/19.	226 Bussenschuh Rd. Tickera. S.A 5555	P.O. Box 361 Tickera. S.A. 5555



Tel 08 8828 1200
Fax 08 8821 2736
PO Box 396, Kadina 5554
51 Taylor St, Kadina 5554
Email info@coppercoast.sa.gov.au
Web www.coppercoast.sa.gov.au
ABN 36 670 364 373

20th November 2019

Mr GD Morphett
PMB 9
KADINA SA 5554.

Please quote our ref: OLT20192515
Your ref: N/A
Enquiries to: Wanita Gregory

Dear Mr Morphett

PROPOSAL TO ALTER COUNCIL BOUNDARIES

I refer to Council's letter dated 17th October 2019 regarding your letter to alter the boundary between the Copper Coast Council and Barunga West Council, adjacent to the Tickera township. The Declaration by Eligible Electors (Form 1) received from you includes five (5) eligible electors within the Copper Coast Council area. The remainder are presumably eligible electors within the Barunga West Council.

Section 27 (1)(a) of the Local Government Act 1999 defines an eligible elector in relation to a proposal as:-

- (a) *in the case of a proposal to alter the boundaries of 2 or more councils to incorporate land within the area of a council into the area of another council (a **receiving council**)—an elector in respect of a place of residence or rateable property within the area of a receiving council, or within the area that would be so incorporated;*

Based on this, an eligible elector would be within the area of the receiving Council; that is Barunga West Council. Therefore, you should approach the Barunga West Council to ensure that those listed on Form 1 are eligible electors. Notwithstanding this, as the area involved in the proposal to alter Council boundaries is owned by yourself, it would seem that the Declaration is in order.

However, you should liaise with the Boundaries Commission, GPO Box 2329, Adelaide SA 5001, (Phone 08 7109 7164), to ensure that your proposal meets the requirements, particularly of Section 26 of the Local Government Act 1999 – Principles and Guideline No. 6 issued by the Boundaries Commission for proposals initiated by members of the public. These Guidelines outline the Stages for consideration of a potential proposal initiated by a member of the public and what is required to be submitted to the Boundaries Commission to proceed.

Please note that your proposal also excludes, it appears, a number of shack owners along the coast. This is brought to your attention for your information.

Russell Peate
CHIEF EXECUTIVE OFFICER.

lifestyle location of choice



LOT/SEC	VG	OWNER	ASSESS	COMMENTS	HOA/COUNCIL ROLL	Signed petition
355-367 369-387	3410234057	Graham Dale Morphett	A60917		N	
354	3410234014	Crown Land	A60903		N	
67, 88S, 1091, 1092, 89, 1090, 88N	3410229004	Lochmore Holdings Pty Ltd	A60854		N	
1614 etc	3410243674	Crown Land	A96677		N	
1623	3410244386	Colin Rex & Dorothy Lamshed	A61220	appears not to be on list	Y	Colin on the petition, Dorothy not on roll
1624	3410244087	Brenton William Chappell	A61072		Y	
1656	3410243674	Crown Land	A96677		N	
1626	3410244124	Anthony William Schneider	A61090	appears not to be on list	Y,Y	Anthony & Elaine on the petition
1655 etc	3410243674	Crown Land	A96677		N	
1627	3410244300	Leon Lancelot & Lancelot Wayne Johns	A61185		Y- LWJ	
100	3410243674	Crown Land	A96677		N	
1628	3410244378	Grant Michael Reubenicht	A61216		N	
1629	3410244140	Paul Daniel & John Vincent & Richard Simon Favilla	A61103		Y-JVF	John Favilla on the petition
1631	3410244183	Jonathon & Judith Nancy James	A61121		Y,Y	John & Judy on the petition
1632	3410244204	Brian Henry & Veronica Anne Hoggood, Ian Francis & Helen Ann Bull, Michelle Lee Francis & Donna Marie Simpson	A61135		Y,Y,Y-Bull,Bull,Simpson	
1633	3410244343	Jeffrey John Thomas & Suzanne Elizabeth Davis	A61202		N	
29, 65, 71	3410224000	Graham Dale Morphett	A146763, A146777		N	
1630	3410244423	Aloren (No. 148) Pty Ltd	A61248		N	
1614	3410243674	Crown Land	A96677		N	
	3410229004	Lochmore Holdings Pty Ltd	A60854		N	



11 December 2019

Mr. Graham Dale Morphett,
1357 Wallaroo Plain Road,
TICKERA SA 5555
PMB 9 Kadina SA 5555

Dear Dale,

Confirmation of Eligible Electors in Respect of a Boundary Change Proposal

The purpose of this letter is to confirm that the information you have provided to the Barunga West Council, in respect to a publicly-initiated proposal for local government boundary change, is verified in that the electors described in Form 1 – Local Government Act 1999 (Section 27) are confirmed as eligible electors in the Barunga West Council and consist of at least 10% of the eligible voters within the area proposed to be moved from one Council area into another, namely a section of the Copper Coast Council into the Barunga West Council around the township of Tickera.

The proposal that you are planning to submit is to alter the boundary between the Copper Coast Council and the Barunga West Council, such that the southern boundary at Tickera be moved further south to Black Point Road and Kinner Road.

I have attached the Form 1 list of eligible electors and have highlighted those confirmed within the Barunga West Council area.

As per Guideline 6, Proposals Initiated by Members of the Public, of the South Australian Local Government Boundary Commission, the next step is to write to the Commission outlining the nature of the proposal and the reasons why you consider the boundary change is appropriate, considering the Section 26 principles as described in Attachment 1 of the Guide.

Yours sincerely,

Andrew Cole,
Chief Executive Officer


Principal Office:
11 Bay Street
Port Broughton SA 5522
Ph: 08 8635 2107
Fax: 08 8635 2596

Email: barunga@barungawest.sa.gov.au

ALL CORRESPONDENCE:
PO Box 3
Port Broughton SA 5522

Web: www.barungawest.sa.gov.au

Branch Office:
Railway Terrace
Bute SA 5560
Ph: 08 8826 2011
Fax: 08 8826 2173



26/ 12 / 2019

South Australian Local Government Boundaries Commission
GPO Box 2329
Adelaide SA 500

Dear Commissioners,

Re: Stage 1 Boundary Realignment Proposal – Public Initiated Proposal

For some time, the issue of Council boundaries at the Yorke Peninsula township of Tickera has been raised. The boundary between the Copper Coast Council and the Barunga West Council is located at the southern edge of the township itself, where the boundary should have been placed further south at the time of Council amalgamations.

With the advent of the South Australian Local Government Boundaries Commission, the ability to review the location of this boundary can be reconsidered.

1. Outline of the Proposal

The nature of this public initiated proposal is that part of the southern boundary between the Barunga West Council and the Copper Coast Boundary be moved further south to Black Point Road and Kinnear Road.

The resulting primary production land would move from the Copper Coast Council into the Barunga West Council.

2. Map Details

The following map details the location around the township of Tickera.

The map highlights the current Council boundaries, as well as the location of Black Rock Road / Kinnear Road.

The nature of the proposal is as follows:

- The area of land proposed to be moved, south of township of Tickera, has a strong common interest with the predominant residents and ratepayers of the township of Tickera;
- The land proposed to be moved is primary production land with gazetted land parcels originally planned for the township of Tickera;
- The boundary dividing the town was established during the amalgamation of Councils in the 1990s. Prior to this, the land was integrated as one township.
- The boundary between the two Council has caused inconsistencies between the two Councils from time to time, such as fire prevention procedures and other Council processes.

Section 26 Principles

In making this public initiated proposal to request a boundary realignment, I have considered the s.26 principles and is of the view that there is sufficient justification to move forward with a more detailed investigations and consultation with the Community, affected Councils and industry to further support the proposal.

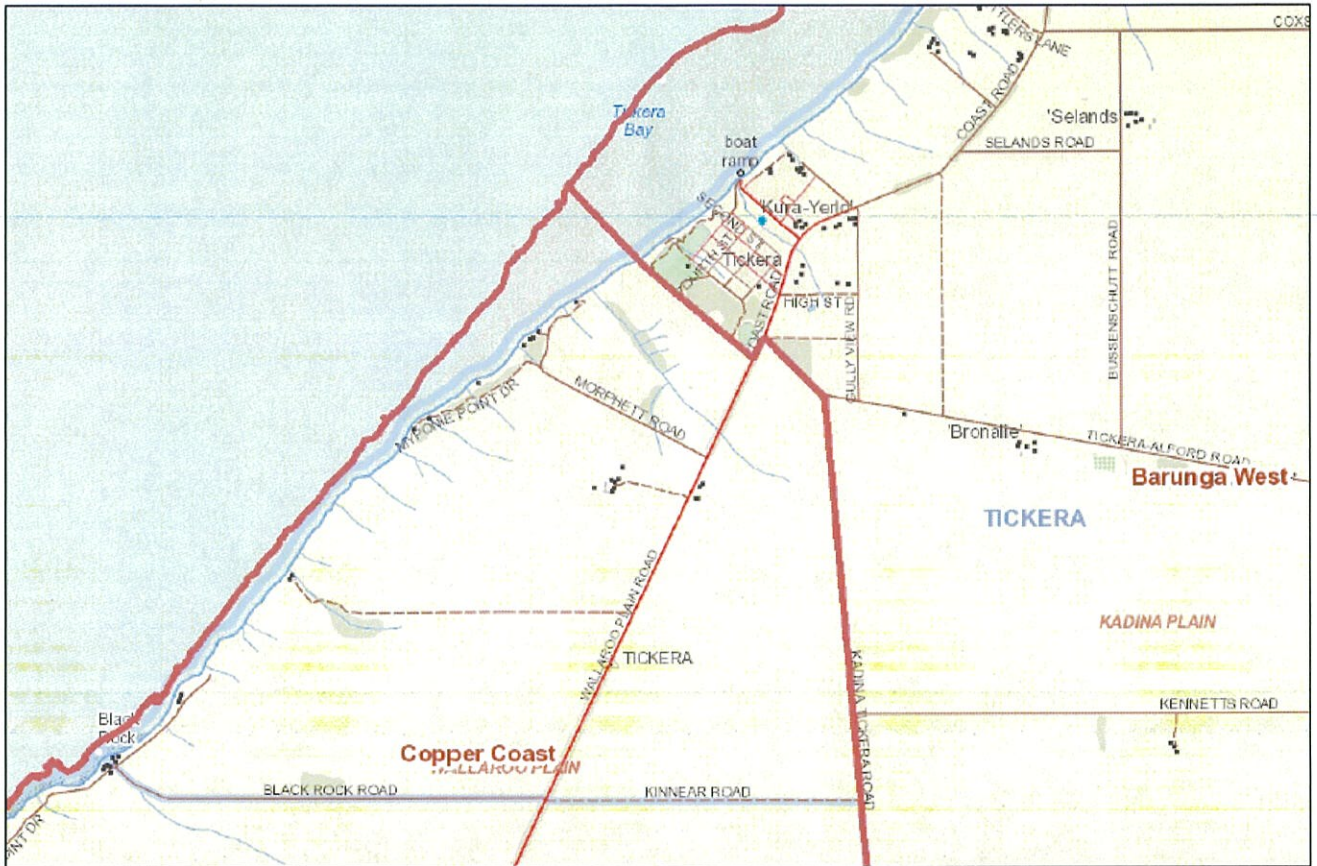
Should the Commission support this proposal to moving to stage 2, I would be happy to discuss this proposal further with the Commission.

I look forward to hearing from the Commission.

Yours sincerely,



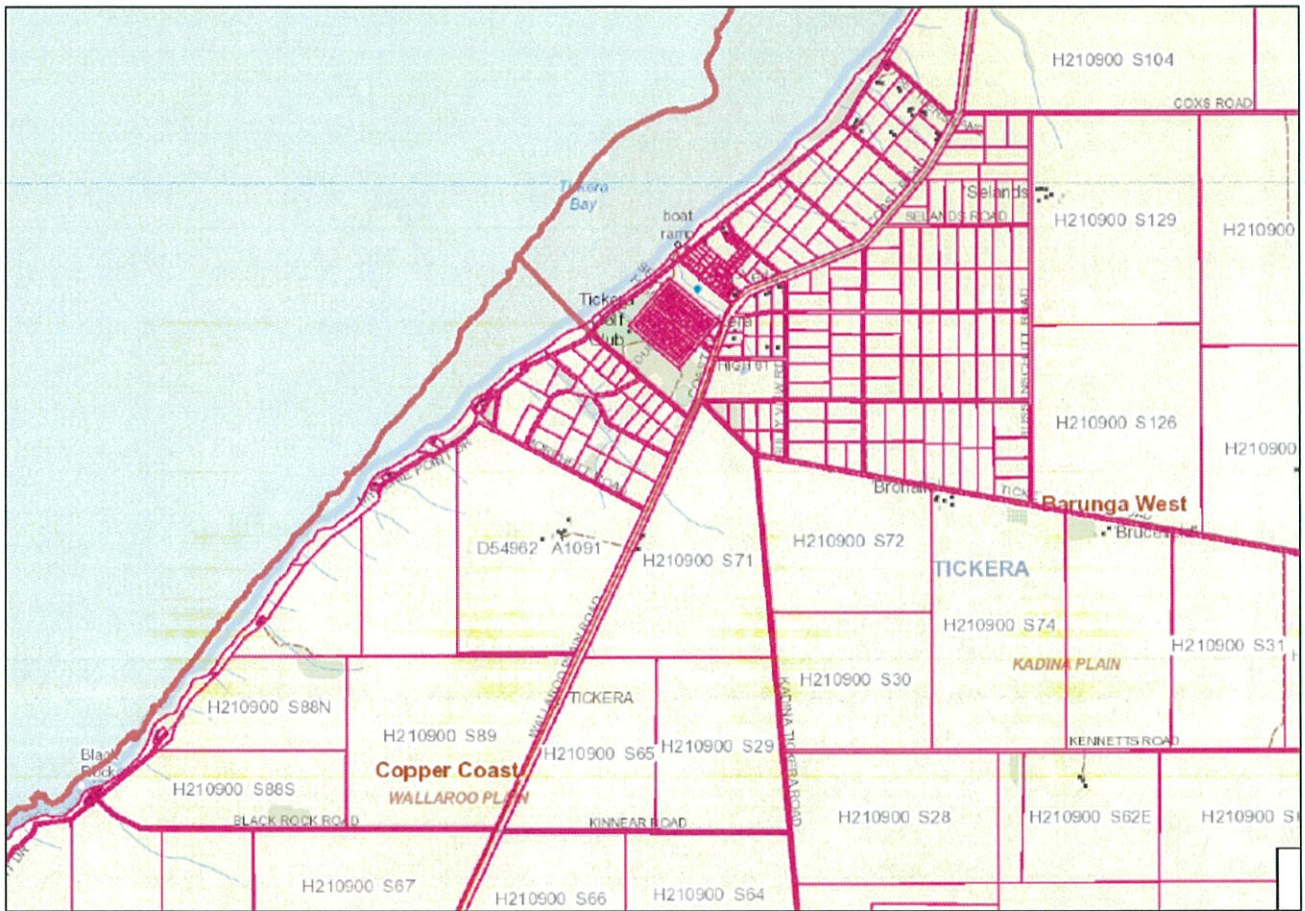
Dale Morphett



Map 1 – Location of Tickeria, highlighting Black Rock Road and Kinneer Road



Map 2 – Terrain Map of the local area of Tickeria



Map 3 - Land Parcel Boundaries showing the gazetted boundaries around Tickeria

3. Nature of the Proposal

The purpose of this application to the Boundaries Commission is to submit a public initiated proposal as set out under Chapter 3, Part 2 of the Local Government Act 1999 (the Act).

The intent of the proposal is to adjust the Council boundary between the Copper Coast Boundary so that the land immediately south of Tickeria is moved into the Barunga West Council, bound by Black Rock Road, Kinnear Road and Kadina-Tickeria Road (existing boundary road).

I have attached correspondence from both the Copper Coast Council and the Barunga West Council detailing the verification of eligible electors in the area of the proposal.



**MILDWATERS
LAWYERS**

P (08) 8821 2199
W mildwaterslawyers.com.au
A 15 Taylor Street, Kadina SA 5554

SA LOCAL GOVERNMENT
 01 JUL 2020
 GRANTS COMMISSION

Matter Number: JB:202390

18 June 2020

Bruce Green
 SA Local Government Boundaries Commission
 GPO Box 2329
 Adelaide SA 5001

Dear Mr Green

**Re: Graham Morphett – Boundary Realignment Proposal
 Copper Coast Council & Barunga West Council**

We act for Graham Morphett (“Dale”).

We have to hand a copy of your letter to our client dated 10 March 2020.

In this letter, you informed our client that ‘*further information is required before the Commission can advise you whether or not you may refer a general proposal for the Commission’s consideration*’.

Notably, the Commission has requested the following from our client: -

- a description of how the affected area links to a broader concept of ‘community of interest’ as envisaged by the principles detailed in Section 26 of the *Local Government Act 1999*;
- whether certain seafront properties are included in the affected area; and
- the specific land parcels which form part of the affected area.

We understand that until this ‘further information’ is provided to the Commission, our client’s proposal will not be referred for further consideration. Accordingly, please note the following.

Section 26 Principles

Our client instructs that his boundary proposal does encompass the broader concept of a ‘community interest’ as the following Section 26 principles have been effectively considered.

Section 26 Principles	Alignment with our client’s proposal
26(1)(c)(i) – The resources available to local communities should be used as economically as possible while recognising the desirability of avoiding significant divisions within the community	<ul style="list-style-type: none"> ▪ The existing boundary between Copper Coast Council and Barunga West Council creates a clear divide between the township of Tickera and the southern properties that share a strong common interest with Tickera and are in close geographical proximity
26(1)(c)(ii) – Proposed changes should benefit ratepayers	<ul style="list-style-type: none"> ▪ Ensures continuity in farming practices (as required by the different councils) for the owners of primary production land that adjoins the boundary



	<ul style="list-style-type: none"> ▪ The strengthening and restoring community identity of Tickera as it once was, prior to the amalgamation of Councils in the 1990's
26(1)(c)(iii) – A council should have a sufficient resource base to fulfil its functions fairly, effectively and efficiently	<ul style="list-style-type: none"> ▪ Given that the Barrunga West Council encompass both primary production land and coastal properties, there is a pre-existing infrastructure that ensures sufficient resources would be provided to the affected area.
26(1)(c)(iv) – A council should offer its community a reasonable range of services delivered on an efficient, flexible, equitable and responsive basis	<ul style="list-style-type: none"> ▪ The township of Tickera has a reasonable range of services. There is a mail delivery three times a week. Rubbish collection is on a regular basis. The community centre is well supported. ▪ Bi monthly meal are always fully booked. In many cases, people attend from Kadina, Wallaroo and other areas.
26(1)(c)(v) – A council should facilitate effective planning and development with an area, and be constituted with respect to an area that can be promoted on a coherent basis	<ul style="list-style-type: none"> ▪ A large portion of the proposed area was originally included in the Tickera township. A boundary change in 1931 resulted in the division (see map). Many residents believe it was a mistake. ▪ The expansion in the town area is steady, with land still available. If in the future Tickera is to expand, it is anticipated it would be to the south.
26(1)(c)(vi) – A council should be in a position to facilitate sustainable development, the protection of the environment and the integration of land use schemes	<ul style="list-style-type: none"> ▪ Land to the South of Tickera is of a similar type with a coastline of high cliffs and sandy beaches. No possible changes of flooding or erosion and climate change most unlikely.
26(1)(c)(vii) – A council should reflect communities of interest of an economic, recreational, social, regional or other kind, and be consistent with community structures, values, expectations and aspirations	<ul style="list-style-type: none"> ▪ Being a small community, Tickera is unable to provide every regional activity. There is, however, a 9-hole golf course, a community centre for a range of social activities and a boat launching area. ▪ Some residents are members of the Alford Bowling Club, which is a short 14km trip. Alford also has a popular take away food shop which serves the adjacent district.
26(1)(c)(viii) – A council area should incorporate or promote an accessible centre (or centres) for local administration and services	<ul style="list-style-type: none"> ▪ The Barunga West could have a small increase in rates. ▪ There would also be an increase in Residents. These owners have been most supportive of this proposal as have many residents in the township of Tickera. This proposal will therefore promote a truly integrated community.
26(1)(c)(ix) – The importance within the scheme of local government to ensure that local communities within large council areas can participate effectively in decisions about local matters	<ul style="list-style-type: none"> ▪ As Tickera only has a population of less than 100 residents this would not appear necessary. The boundary change would only mean a small increase in numbers of ratepayers.

<p>26(1)(c)(x) – Residents should receive adequate and fair representation within the local government system, while over-representation in comparison with councils of a similar size and type should be avoided (at least in the longer term)</p>	<ul style="list-style-type: none"> ▪ The residents of Tickera appear to be in favour of more representation, which would be achieved by the inclusion of more citizens.
<p>26(1)(c)(xi) – A scheme that provides for the performance of functions and delivery of services in relation to 2 or more councils (for example, a scheme for regional governance) may improve councils' capacity to deliver services on a regional basis and therefore offer a viable and appropriate alternative to structural change</p>	<ul style="list-style-type: none"> ▪ This proposal if approved, would most likely have very little impact. At present, Tickera, like most coastal towns around the Yorke Peninsula, appear to be adequately serviced. Any increase in the need is usually met. ▪ The residents travel to major towns if needed e.g. Port Pirie, Port Broughton, Wallaroo, Kadina. Most approximately half an hour drive. ▪ People now residing in Tickera have taken a keen interest in the history. Due to the mining of Dolomite which was used in the Port Pirie Smelters. Unfortunately, this ceased and Tickera's population declined dramatically. Three of the four (five) leases are situated south of the township which is the proposed area to be considered.

Seafront Properties

Our client has instructed that the seafront properties on both Myponie Point Drive and Morphett Road will be included in the affected area.

Specific Land Parcels

Finally, please see enclosed a detailed map of the affected area, as highlighted in orange. We further enclose a detailed list of the land parcels contained in the affected area.

We trust that the above will satisfy the Commission's requests.

Should you require anything further, please do not hesitate to contact our office.

We look forward to hearing from you in due course.

Yours faithfully
Mildwaters Lawyers



Joel Byrth
joel@mildwaterslawyers.com.au

PARCEL IDENTIFIER	TITLE	CROWN REF	PROPERTY UNIT	PROPERTY HOUSE	PROPERTY ST NAME	PROPERTY ST TYPE	PROPERTY SUBURB	VALUATION NO
H210900SE377	CT5609/574			LOT355	MORPHETT	RD	TICKERA	3410234057
H210900SE614	CR5765/951			1	CHALMERS	RD	TICKERA	3413354281
H210900SE364	CT5609/574			LOT355	MORPHETT	RD	TICKERA	3410234057
H210900SE381	CT5577/68			LOT355	MORPHETT	RD	TICKERA	3410234057
H210900SE361	CT5609/574			LOT355	MORPHETT	RD	TICKERA	3410234057
H210900SE385	CT5609/575			LOT355	MORPHETT	RD	TICKERA	3410234057
D54962AL1631	CT5931/157			1019	MYPONIE POINT	DR	TICKERA	3410244183
H210900SE375	CT5609/574			LOT355	MORPHETT	RD	TICKERA	3410234057
H210900SE378	CT5609/574			LOT355	MORPHETT	RD	TICKERA	3410234057
H210900SE376	CT5609/574			LOT355	MORPHETT	RD	TICKERA	3410234057
D54962AL1092	CT5935/776			1357	WALLAROO PLAIN	RD	TICKERA	3410229004
D54962AL1625	CT5934/128			149B	MORPHETT	RD	TICKERA	3410244407
H210900SE384	CT5609/575			LOT355	MORPHETT	RD	TICKERA	3410234057
D54962AL1629	CT5923/801			96	MYPONIE POINT	DR	TICKERA	3410244140
H210900SE88N	CT5935/777			1357	WALLAROO PLAIN	RD	TICKERA	3410229004
D54962AL1632	CT5938/950			959	MYPONIE POINT	DR	TICKERA	3410244204
D54962AL1633	CT5938/949			957	MYPONIE POINT	DR	TICKERA	3410244343
H210900SE89	CT5935/776			1357	WALLAROO PLAIN	RD	TICKERA	3410229004
D64203AL1628	CT5949/76			89	MYPONIE POINT	DR	TICKERA	3410244378
D54962AL1627	CT5924/58			44	MYPONIE POINT	DR	TICKERA	3410244300
H210900SE387	CT5609/575			LOT355	MORPHETT	RD	TICKERA	3410234057
H210900SE360	CT5577/68			LOT355	MORPHETT	RD	TICKERA	3410234057
H210900SE370	CT5577/68			LOT355	MORPHETT	RD	TICKERA	3410234057
H210900SE363	CT5609/574			LOT355	MORPHETT	RD	TICKERA	3410234057
H210900SE374	CT5577/68			LOT355	MORPHETT	RD	TICKERA	3410234057
H210900SE382	CT5577/68			LOT355	MORPHETT	RD	TICKERA	3410234057
D54962AL1623	CT6096/2			185	MORPHETT	RD	TICKERA	3410244386
H210900SE371	CT5609/575			LOT355	MORPHETT	RD	TICKERA	3410234057
H210900SE365	CT5577/68			LOT355	MORPHETT	RD	TICKERA	3410234057
D54962AL1621	CR5916/642			LOT1614	MYPONIE POINT	DR	WALLAROO PLAIN	3410243674
H210900SE379	CT5609/574			LOT355	MORPHETT	RD	TICKERA	3410234057
H210900SE362	CT5609/574			LOT355	MORPHETT	RD	TICKERA	3410234057
D54962AL1656	CR5916/652			LOT1614	MYPONIE POINT	DR	WALLAROO PLAIN	3410243674
H210900SE357	CT5577/68			LOT355	MORPHETT	RD	TICKERA	3410234057
H210900SE373	CT5577/68			LOT355	MORPHETT	RD	TICKERA	3410234057
D54962AL1655	CR5916/651			LOT1614	MYPONIE POINT	DR	WALLAROO PLAIN	3410243674
H210900SE356	CT5577/68			LOT355	MORPHETT	RD	TICKERA	3410234057
H210900SE355	CT5577/68			LOT355	MORPHETT	RD	TICKERA	3410234057
H210900SE29	CT5702/518			1358	WALLAROO PLAIN	RD	TICKERA	3410224000
H210900SE380	CT5609/574			LOT355	MORPHETT	RD	TICKERA	3410234057
H210900SE71	CT5669/875			1358	WALLAROO PLAIN	RD	TICKERA	3410224000
D54962AL1622	CR5916/643			LOT1614	MYPONIE POINT	DR	WALLAROO PLAIN	3410243674
D54962AL1090	CT5935/777			1357	WALLAROO PLAIN	RD	TICKERA	3410229004
H210900SE386	CT5609/575			LOT355	MORPHETT	RD	TICKERA	3410234057
D54962AL1630	CT5935/775			1269	WALLAROO PLAIN	RD	TICKERA	3410244423

H210900SE367	CT5577/68			LOT355	MORPHETT	RD	TICKERA	3410234057
D54962AL1624	CT5923/819			149A	MORPHETT	RD	TICKERA	3410244087
D54962AL1091	CT5916/631			1357	WALLAROO PLAIN	RD	TICKERA	3410229004
H210900SE372	CT5609/575			LOT355	MORPHETT	RD	TICKERA	3410234057
D64203AL100	CR5949/75			LOT1614	MYPONIE POINT	DR	WALLAROO PLAIN	3410243674
H210900SE354	CR5765/949			LOT354	MORPHETT	RD	TICKERA	3410234014
H210900SE369	CT5577/68			LOT355	MORPHETT	RD	TICKERA	3410234057
D54962AL1626	CT5934/127			149C	MORPHETT	RD	TICKERA	3410244124
H210900SE359	CT5577/68			LOT355	MORPHETT	RD	TICKERA	3410234057
H210900SE65	CT5702/518			1358	WALLAROO PLAIN	RD	TICKERA	3410224000
H210900SE88S	CT5353/62			1357	WALLAROO PLAIN	RD	TICKERA	3410229004
H210900SE366	CT5577/68			LOT355	MORPHETT	RD	TICKERA	3410234057
H210900SE383	CT5609/575			LOT355	MORPHETT	RD	TICKERA	3410234057
H210900SE358	CT5577/68			LOT355	MORPHETT	RD	TICKERA	3410234057



Tel 08 8828 1200
PO Box 396, Kadina 5554
51 Taylor St, Kadina 5554
Email info@coppercoast.sa.gov.au
Web www.coppercoast.sa.gov.au
ABN 36 670 364 373

11th August 2021

Please quote our ref: OEM20214535
Your ref: JB:202390
Enquiries to: Russell Peate

Joel Byrth
Mildwaters Lawyers
15 Taylor Street
KADINA SA 5554

joel@mildwareslawyers.com.au

Dear Joel

GRAHAM MORPHETT – BOUNDARY REALIGNMENT PROPOSAL

Thank you for your patience and understanding in responding to your letter dated 24th March and subsequent emails regarding the proposed boundary realignment submitted by Mr Graham Morphett. I have taken further time to research the matter, but have been delayed because of COVID-19 and many Council projects that have received grant funding requiring delivery of such projects.

Specifically in relation to your requests the following is provided:-

- A Table showing the Lot/Section number based on the boundary realignment map provided, Valuer General number owner, Council Assessment Number, whether on the House of Assembly/Council Electoral Roll and whether such persons have signed the Declaration/Petition.

My assessment is that based on the proposed boundary realignment proposal area there are 10 owners that are on the House of Assembly/Council Roll that would be deemed to be eligible Electors. Based on the Form 1 Declaration completed on the 11th February 2019, my assessment is that there are 5 eligible Electors within the affected area; representing more than 10% of the eligible Electors within the affected area.

Please contact me should you require any further information.

Yours sincerely

Russell Peate
CHIEF EXECUTIVE OFFICER

lifestyle location of choice